

AECOM

PROJECT
NET ZERO TEESIDE PROJECT



CLIENTS
NZZ POWER LTD. AND NZNS STORAGE LTD.

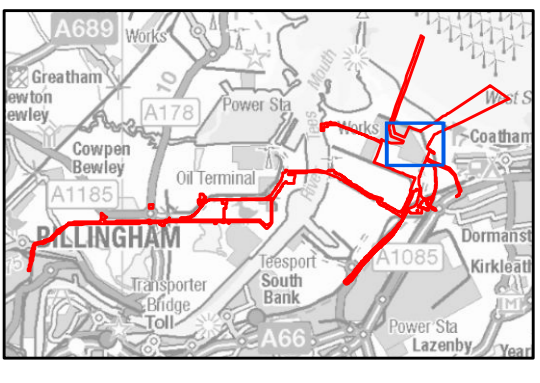
KEY

Order Limits (Site Boundary)

Areas within which each Work Number may be constructed:

Work No. 1 - Electricity Generating Station - Overall Area

Work No. 1A - Electricity Generating Station - Combined Cycle Gas Turbine Plant

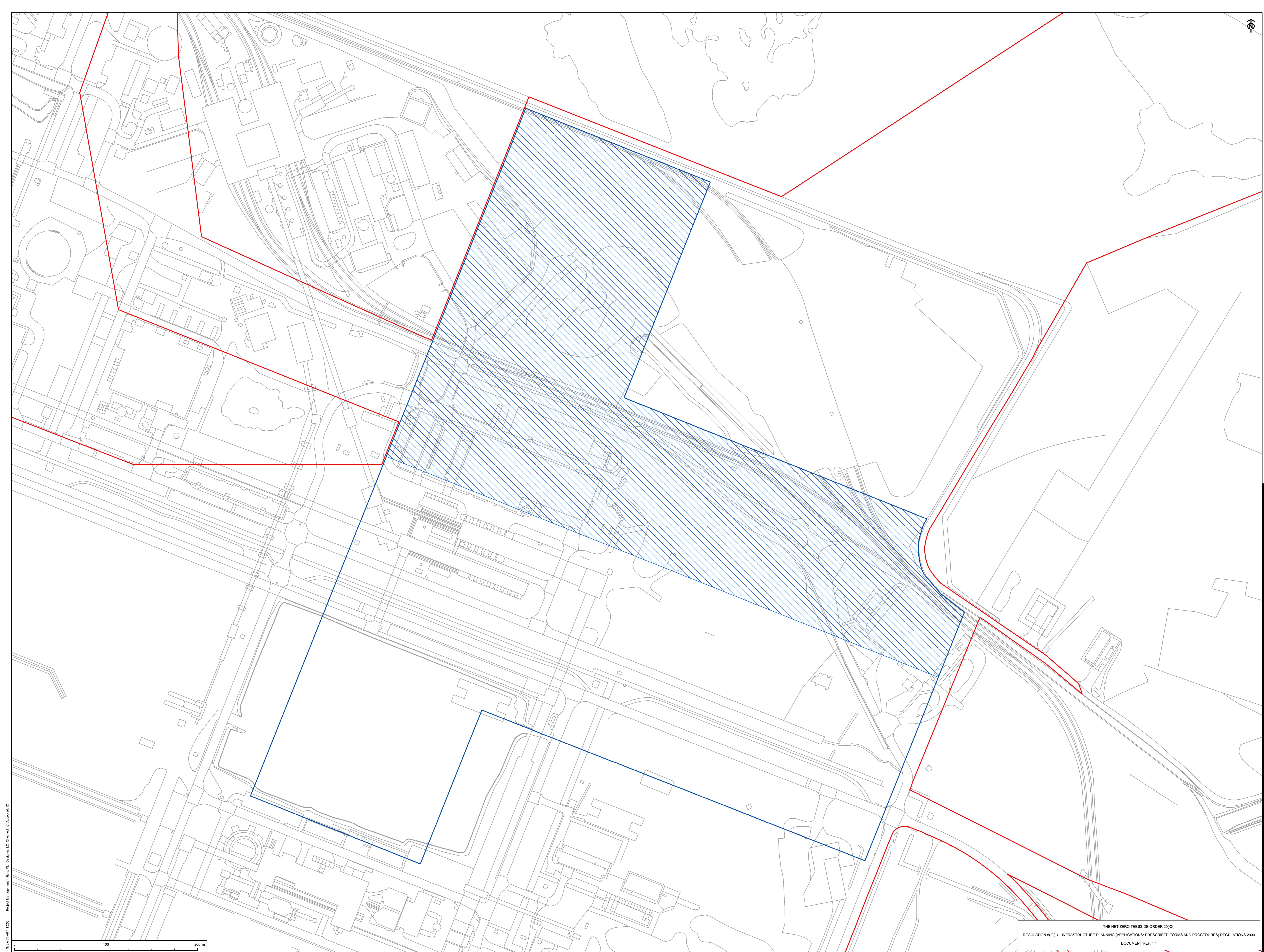


TITLE
WORKS PLAN, DOCUMENT REF. 4.4
WORK NUMBER 1A - ELECTRICITY GENERATING STATION

THE NET ZERO TEESIDE ORDER 20(XX)
REGULATION 5(2)(j) - INFRASTRUCTURE PLANNING (APPLICATIONS: PRESCRIBED FORMS AND PROCEDURES) REGULATIONS 2009
DOCUMENT REF. 4.4

REFERENCE
NZZ_APRIL22_DCO_4.4_v3
SHEET NUMBER
1 of 31
DATE
APRIL 2022

Scale 1:1250
0 100 200 m
Contains Ordnance Survey Data © Crown copyright and database rights 2022 Ordnance Survey 0100031673

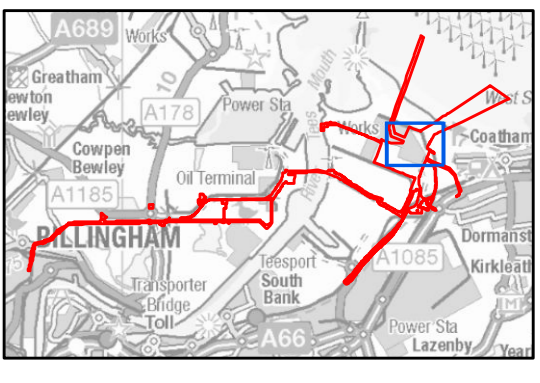


AECOM

PROJECT
NET ZERO TEESIDE PROJECT
Net Zero Teeside

APPLICANTS
NZZ POWER LTD. AND NZNS STORAGE LTD.

KEY
Order Limits (Site Boundary)
Areas within which each Work Number may be constructed:
Work No. 1 - Electricity Generating Station - Overall Area
Work No. 1B - Electricity Generating Station - CCGT Plant - CCGT and CP Cooling and Utilities Infrastructure

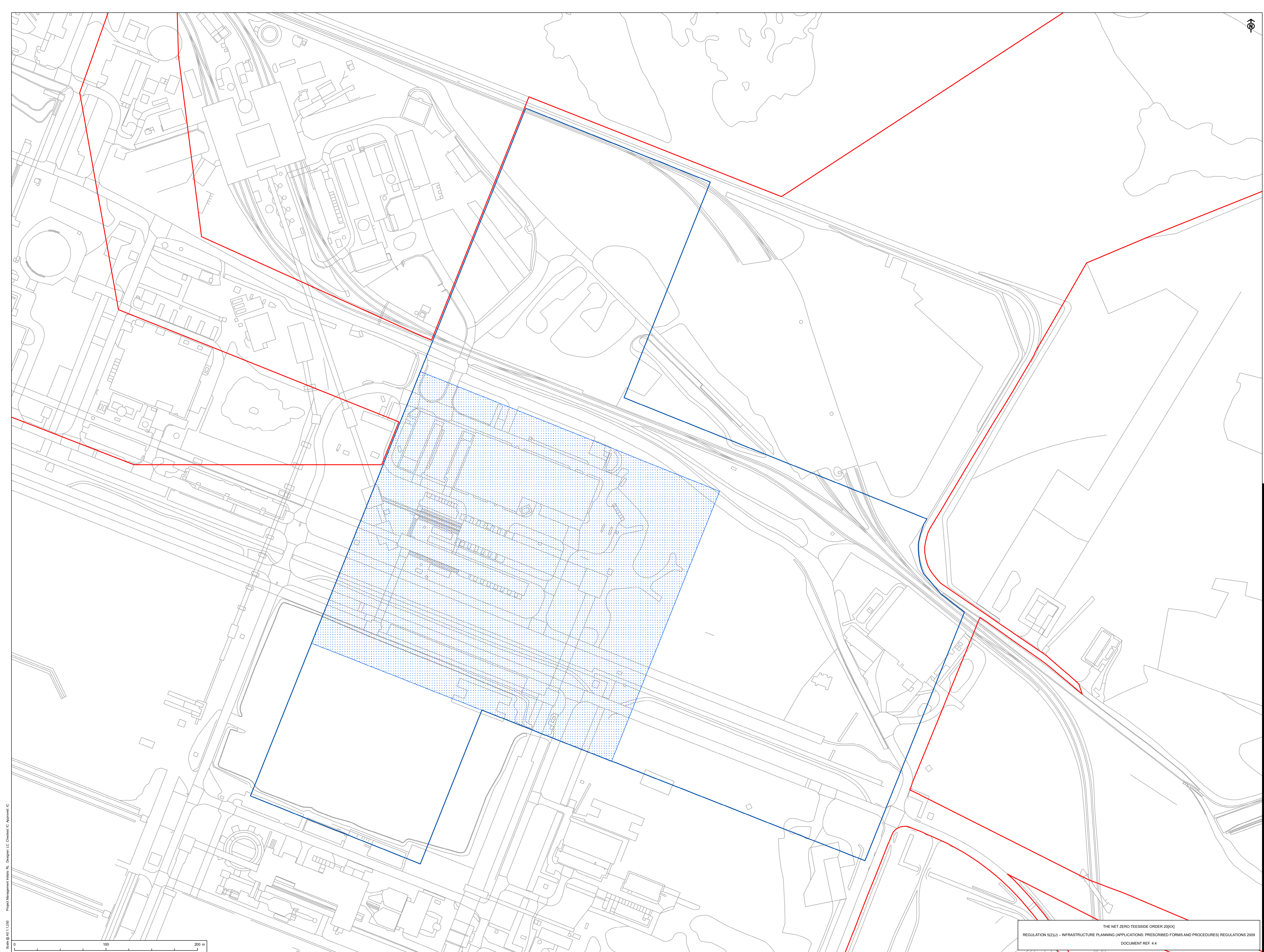


TITLE
WORKS PLAN, DOCUMENT REF. 4.4
WORK NUMBER 1B - ELECTRICITY GENERATING STATION

REFERENCE
NZZ, APRIL 22, DCO 4.4_v3
SHEET NUMBER
2 of 31
DATE
APRIL 2022

THE NET ZERO TEESIDE ORDER 20(X)
REGULATION 5(2)(J) - INFRASTRUCTURE PLANNING (APPLICATIONS: PRESCRIBED FORMS AND PROCEDURES) REGULATIONS 2009
DOCUMENT REF. 4.4

Scale @ 1:250
0 100 200 m
Contains Ordnance Survey Data © Crown copyright and database rights 2022. Ordnance Survey 0100031673.



AECOM

PROJECT

NET ZERO TEESIDE PROJECT

Net Zero Teeside

APPLICANTS

NZT POWER LTD. AND NZNS STORAGE LTD.

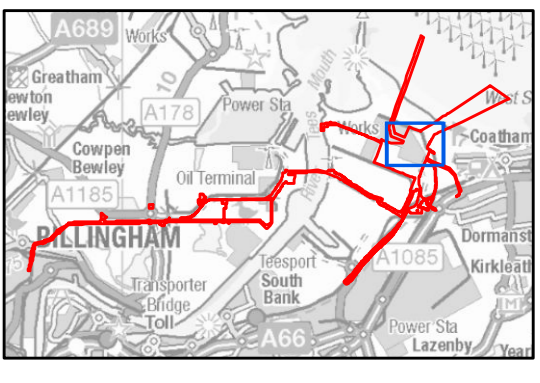
KEY

Order Limits (Site Boundary)

Areas within which each Work Number may be constructed:

Work No. 1 - Electricity Generating Station - Overall Area

Work No. 1C - Electricity Generating Station - Carbon Capture Plant



TITLE

WORKS PLAN, DOCUMENT REF. 4.4

WORK NUMBER 1C - ELECTRICITY GENERATING STATION

REGULATION 5(2)(J) - INFRASTRUCTURE PLANNING (APPLICATIONS: PRESCRIBED FORMS AND PROCEDURES) REGULATIONS 2009

NZT_APRIL22_DCO_4.4_v3

SHEET NUMBER

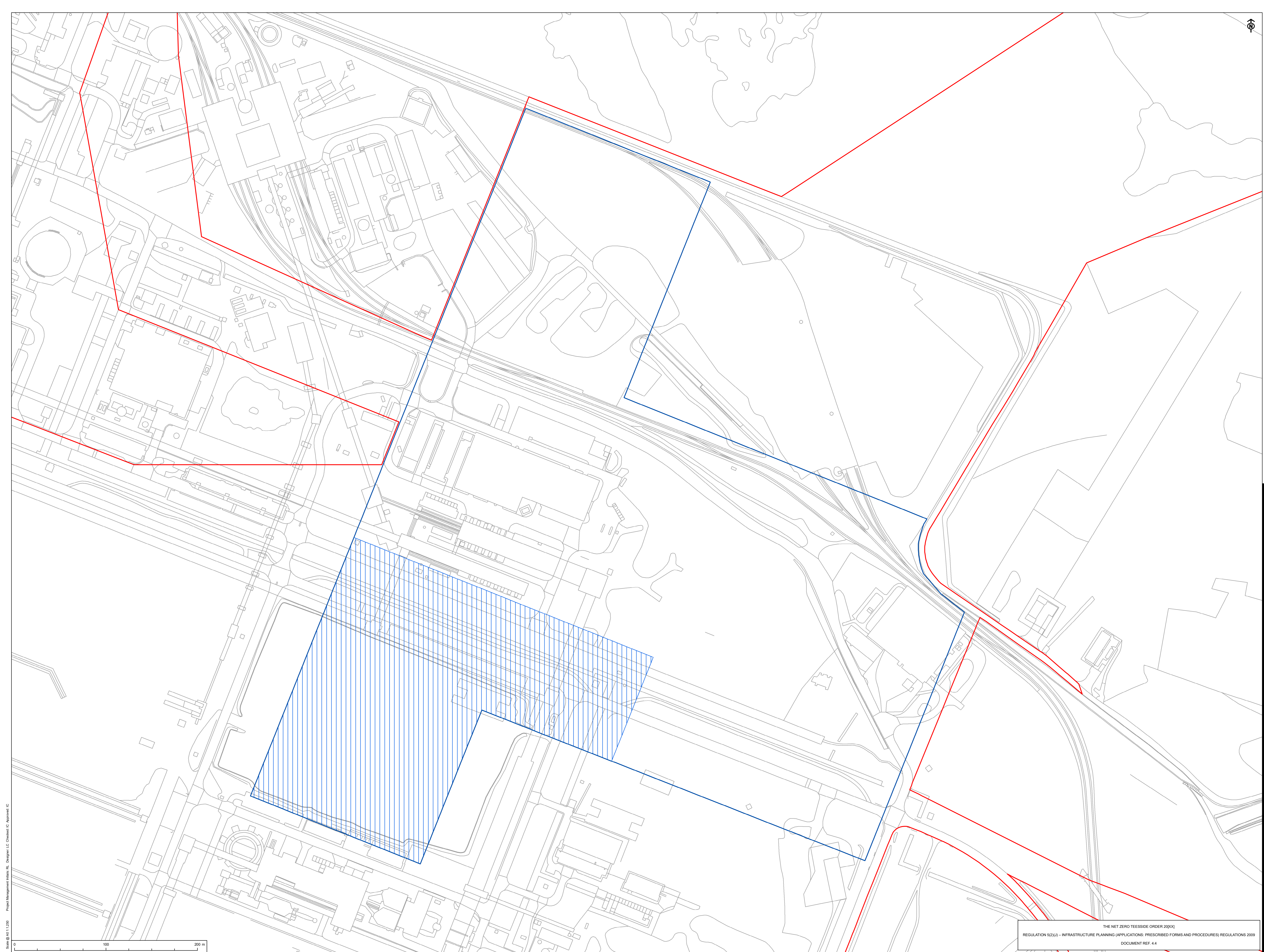
DATE

3 of 31

APRIL 2022

THE NET ZERO TEESIDE ORDER 20(X)
REGULATION 5(2)(J) - INFRASTRUCTURE PLANNING (APPLICATIONS: PRESCRIBED FORMS AND PROCEDURES) REGULATIONS 2009
DOCUMENT REF. 4.4

Project Management: John R. O'Connell, CC, Chartered, CC Approved
Scale: 1:1250
Contains Ordnance Survey Data © Crown copyright and database rights 2022 Ordnance Survey 0100031613.



AECOM

PROJECT

NET ZERO TEESIDE PROJECT

Net Zero Teeside

APPLICANTS

NZT POWER LTD. AND NZNS STORAGE LTD.

KEY

Order Limits (Site Boundary)

Areas within which each Work Number may be constructed:

Work No. 1 - Electricity Generating Station - Overall Area

Work No. 1D - Electricity Generating Station - Administration Control Room and Stores

0 100 200 m

Scale 1:500

Project Management: John R. O'Connell, CC, Chartered, C. Approved

Contains Ordnance Survey Data © Crown copyright and database rights 2022. Ordnance Survey 0100031613.

0 100 200 m

Scale 1:500

Project Management: John R. O'Connell, CC, Chartered, C. Approved

Contains Ordnance Survey Data © Crown copyright and database rights 2022. Ordnance Survey 0100031613.

0 100 200 m

Scale 1:500

Project Management: John R. O'Connell, CC, Chartered, C. Approved

Contains Ordnance Survey Data © Crown copyright and database rights 2022. Ordnance Survey 0100031613.

0 100 200 m

Scale 1:500

Project Management: John R. O'Connell, CC, Chartered, C. Approved

Contains Ordnance Survey Data © Crown copyright and database rights 2022. Ordnance Survey 0100031613.

0 100 200 m

Scale 1:500

Project Management: John R. O'Connell, CC, Chartered, C. Approved

Contains Ordnance Survey Data © Crown copyright and database rights 2022. Ordnance Survey 0100031613.

0 100 200 m

Scale 1:500

Project Management: John R. O'Connell, CC, Chartered, C. Approved

Contains Ordnance Survey Data © Crown copyright and database rights 2022. Ordnance Survey 0100031613.

0 100 200 m

Scale 1:500

Project Management: John R. O'Connell, CC, Chartered, C. Approved

Contains Ordnance Survey Data © Crown copyright and database rights 2022. Ordnance Survey 0100031613.

0 100 200 m

Scale 1:500

Project Management: John R. O'Connell, CC, Chartered, C. Approved

Contains Ordnance Survey Data © Crown copyright and database rights 2022. Ordnance Survey 0100031613.

0 100 200 m

Scale 1:500

Project Management: John R. O'Connell, CC, Chartered, C. Approved

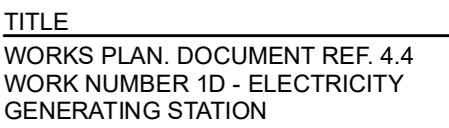
Contains Ordnance Survey Data © Crown copyright and database rights 2022. Ordnance Survey 0100031613.

0 100 200 m

Scale 1:500

Project Management: John R. O'Connell, CC, Chartered, C. Approved

Contains Ordnance Survey Data © Crown copyright and database rights 2022. Ordnance Survey 0100031613.



TITLE

WORKS PLAN, DOCUMENT REF. 4.4

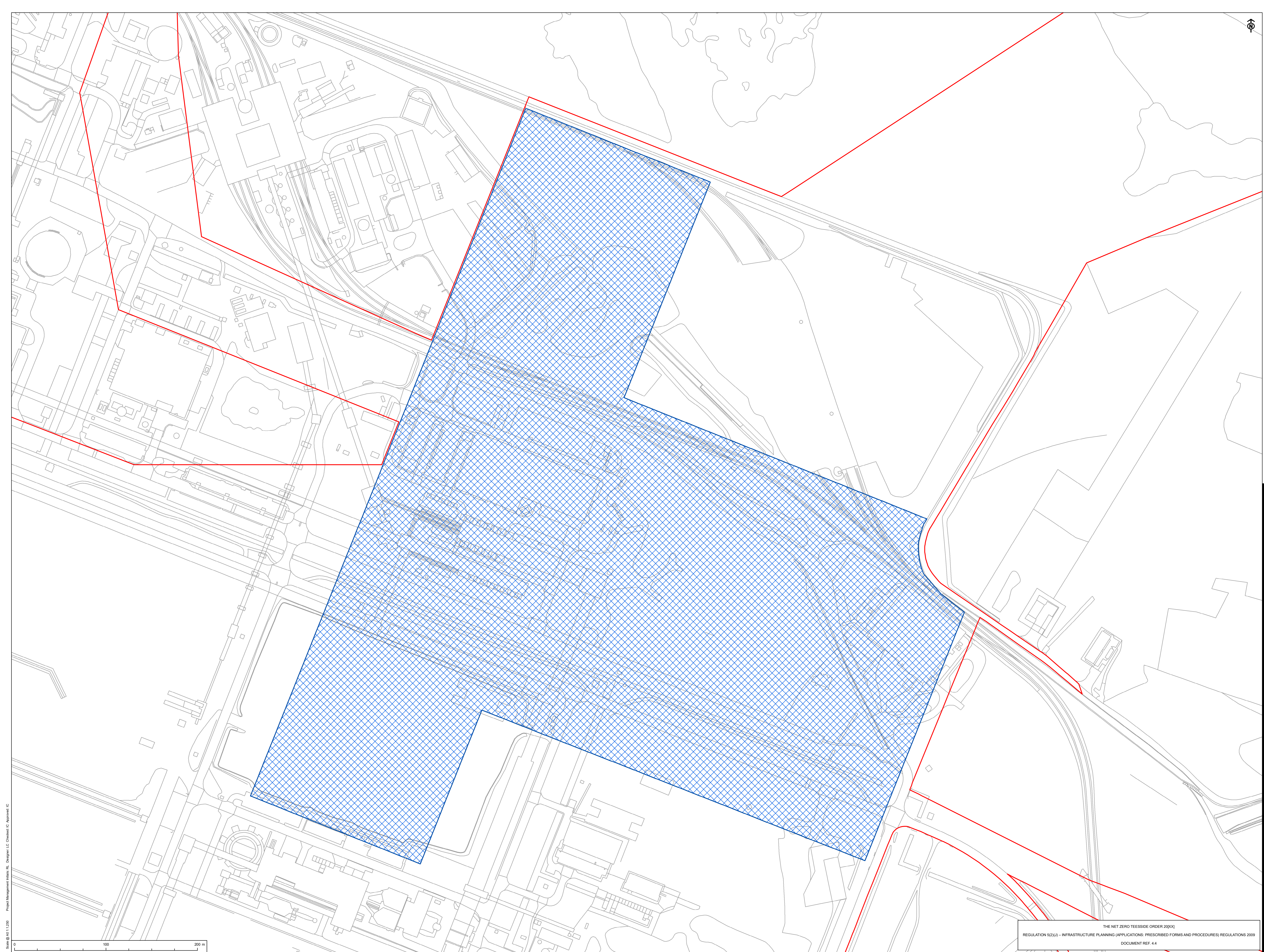
WORK NUMBER 1D - ELECTRICITY GENERATING STATION

REGULATION 5(2)(j) - INFRASTRUCTURE PLANNING (APPLICATIONS: PRESCRIBED FORMS AND PROCEDURES) REGULATIONS 2009

NZT, APRIL 22, DCO 4.4_v3

SHEET NUMBER DATE

4 of 31 APRIL 2022



AECOM

PROJECT

NET ZERO TEESSIDE PROJECT

Net Zero Teesside

APPLICANTS

NZT POWER LTD. AND NZNS STORAGE LTD.

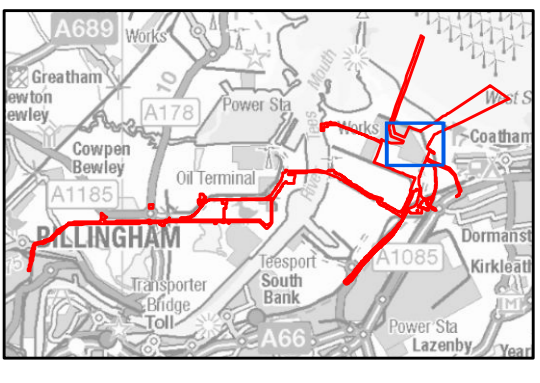
KEY

Order Limits (Site Boundary)

Areas within which each Work Number may be constructed:

Work No. 1 - Electricity Generating Station - Overall Area

Work No. 1E - Ancillary Works in Connection With Work Nos. 1A, 1B, 1C and 1D



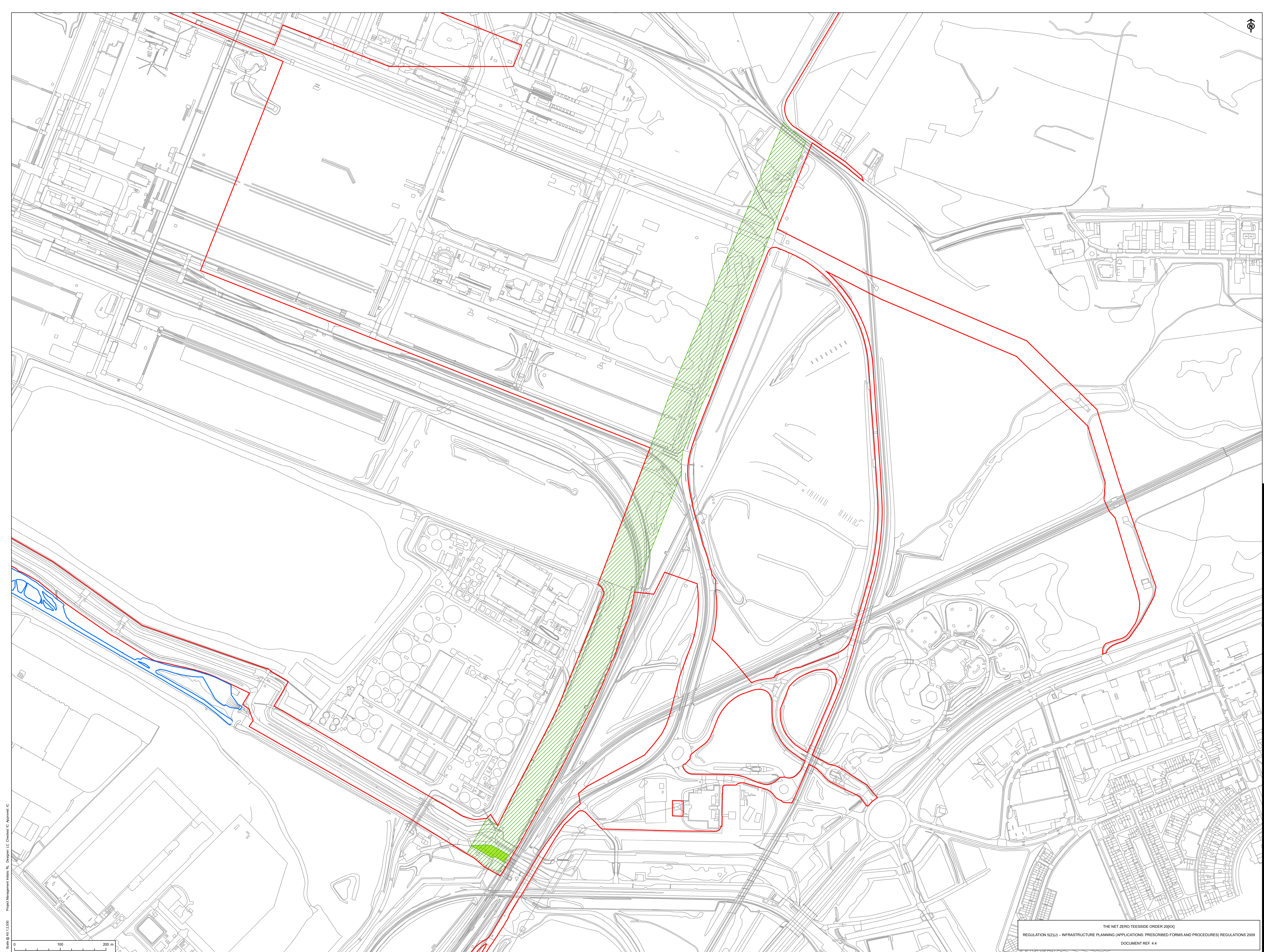
TITLE
WORKS PLAN, DOCUMENT REF. 4.4
WORK NUMBER 1E - ELECTRICITY GENERATING STATION

REGULATION 5(2)(j) - INFRASTRUCTURE PLANNING (APPLICATIONS: PRESCRIBED FORMS AND PROCEDURES) REGULATIONS 2009

NZT, APRIL 22, DCO 4.4_v3
SHEET NUMBER 5 of 31 DATE APRIL 2022

Scale 1:250
0 100 200 m
Contains Ordnance Survey Data © Crown copyright and database rights 2022. Ordnance Survey 01000316193.

THE NET ZERO TEESSIDE ORDER 20(X)
REGULATION 5(2)(j) - INFRASTRUCTURE PLANNING (APPLICATIONS: PRESCRIBED FORMS AND PROCEDURES) REGULATIONS 2009
DOCUMENT REF. 4.4

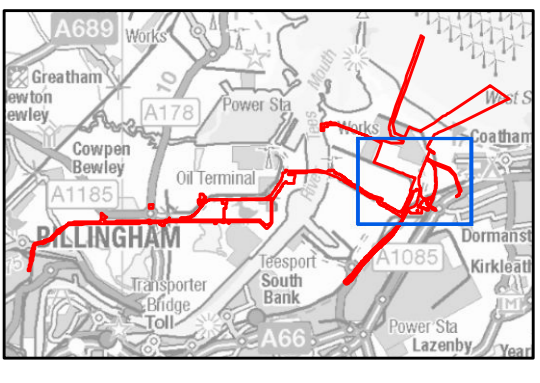


AECOM

PROJECT
NET ZERO TEESIDE PROJECT
Net Zero Teeside

APPLICANTS
NZT POWER LTD. AND NZNS STORAGE LTD.

- KEY
- Order Limits (Site Boundary)
 - Mean Low Water Springs
 - Areas within which each Work Number may be constructed:
 - Work No. 2A - Underground High Pressure Gas Pipeline
 - Work No. 2B - Above Ground Installations

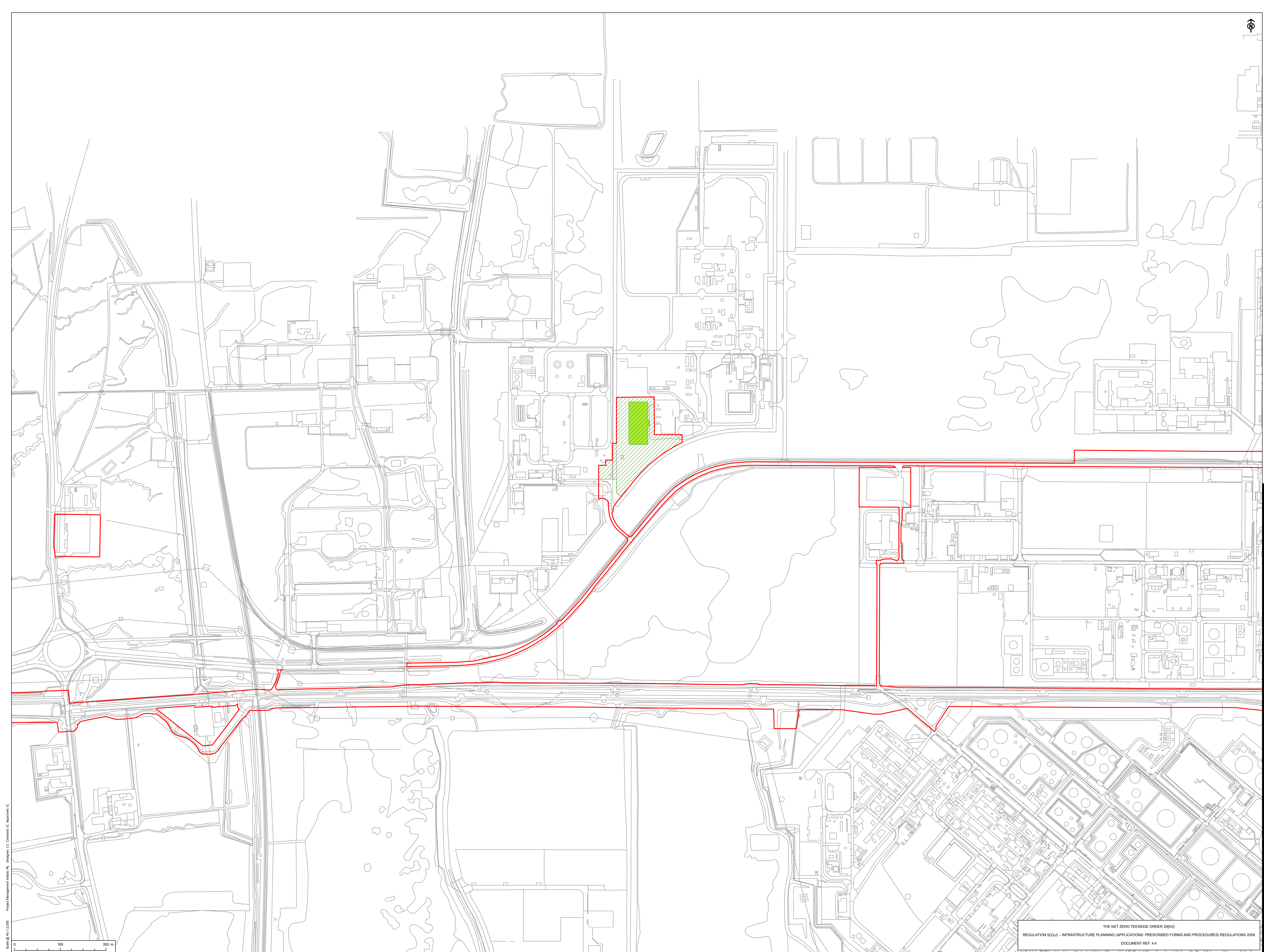


TITLE
WORKS PLAN, DOCUMENT REF. 4.4
WORK NUMBER 2 - GAS CONNECTION WORKS

THE NET ZERO TEESIDE ORDER 20(XX)
 REGULATION 5(2)(j) - INFRASTRUCTURE PLANNING (APPLICATIONS: PRESCRIBED FORMS AND PROCEDURES) REGULATIONS 2009
 DOCUMENT REF. 4.4

REFERENCE
 NZT_APRIL22_DCO_4.4_v3
 SHEET NUMBER
 6 of 31 DATE
 APRIL 2022

Project Management: Ingrid, R., Quinlan, C. Checked: C. Approved: C.
 Scale: 1:12,500
 Contains Ordnance Survey Data © Crown copyright and database rights 2022. Ordnance Survey 0100001613.



AECOM

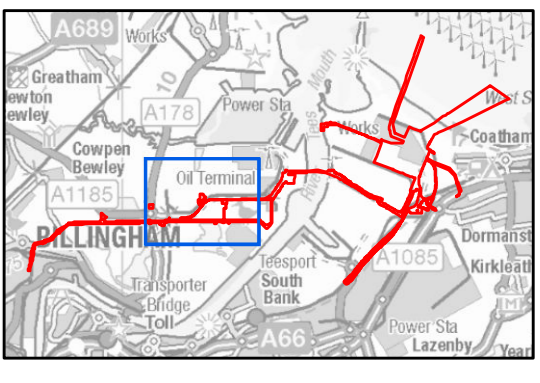
PROJECT
NET ZERO TEESIDE PROJECT

Net Zero Teeside

APPLICANTS
NZT POWER LTD. AND NZNS STORAGE LTD.

KEY

- Order Limits (Site Boundary)
- Areas within which each Work Number may be constructed:
- Work No. 2A - Underground High Pressure Gas Pipeline
- Work No. 2B - Above Ground Installations



TITLE
WORKS PLAN, DOCUMENT REF. 4.4
WORK NUMBER 2 - GAS CONNECTION WORKS

REFERENCE
NETZ_APRIL22_DCO_4.4_v3

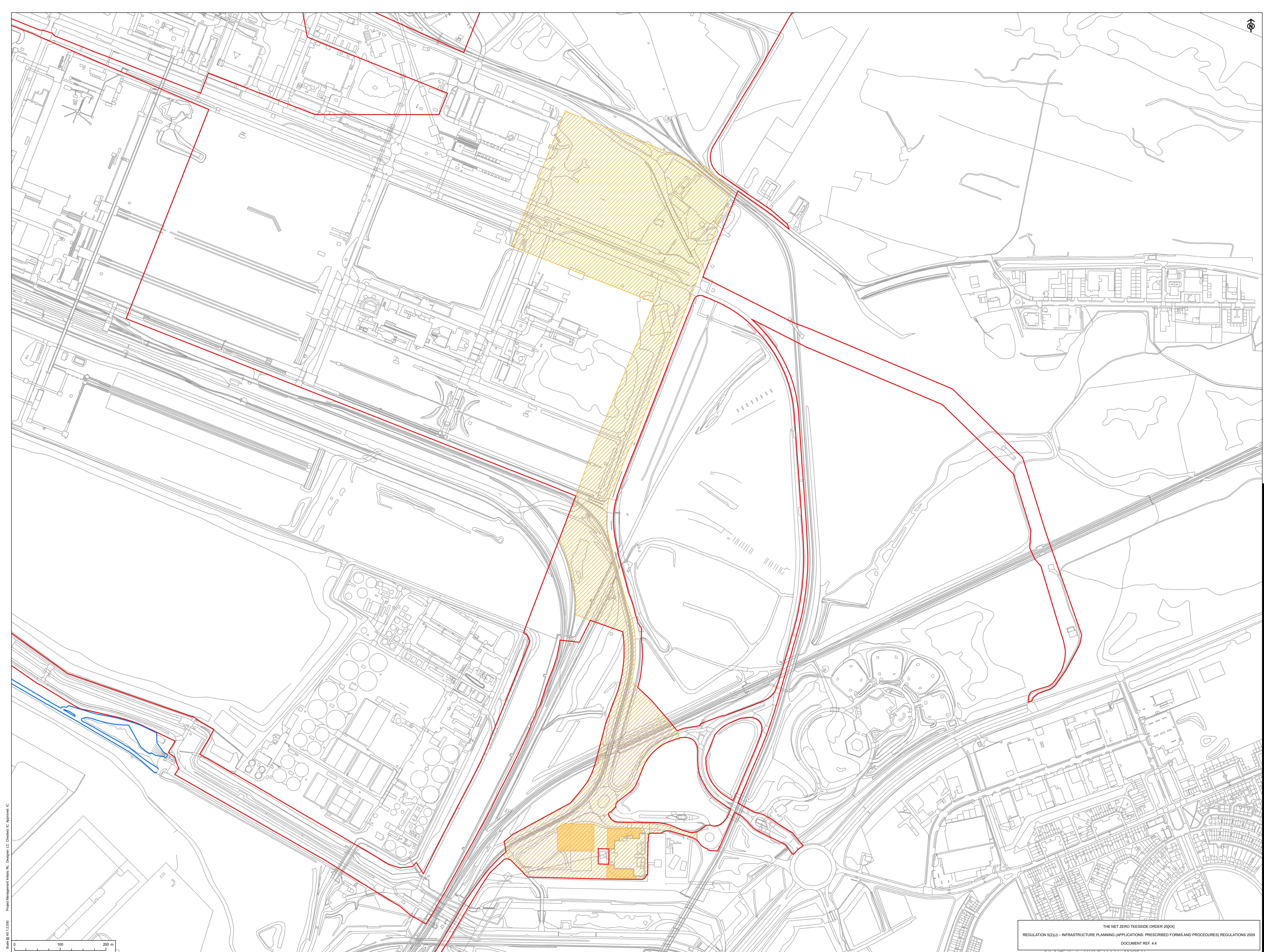
SHEET NUMBER
7 of 31

DATE
APRIL 2022

THE NET ZERO TEESIDE ORDER 20(XX)
REGULATION 5(2)(j) - INFRASTRUCTURE PLANNING (APPLICATIONS: PRESCRIBED FORMS AND PROCEDURES) REGULATIONS 2009
DOCUMENT REF. 4.4

Project Management: Ian Hill, RL, Designer: G. Chubb, C. Approved: C.

Scale: 0 100 200 m
Contains Ordnance Survey Data © Crown copyright and database rights 2022. Ordnance Survey 01000016193.



AECOM

PROJECT
NET ZERO TEESIDE PROJECT

Net Zero Teeside

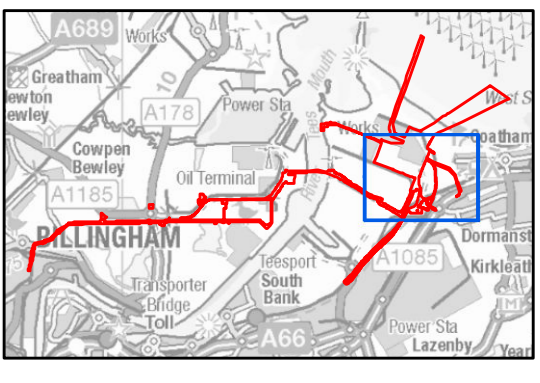
APPLICANTS
NZT POWER LTD. AND NZNS STORAGE LTD.

KEY

- Order Limits (Site Boundary)
- Mean Low Water Springs

Areas within which each Work Number may be constructed:

- Work No. 3A - Electrical Connection
- Work No. 3B - Electrical Substation Works



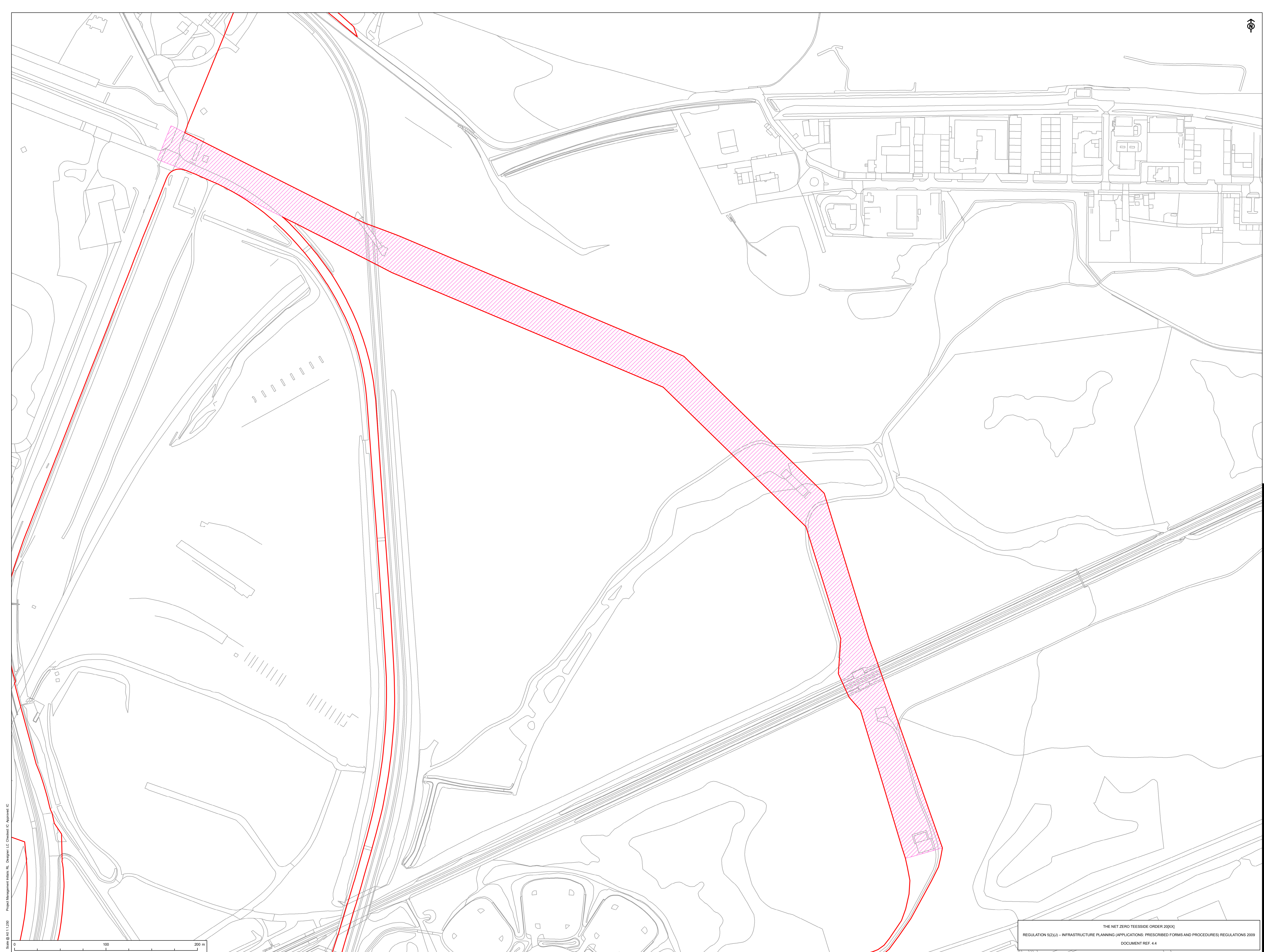
TITLE
WORKS PLAN, DOCUMENT REF. 4.4
WORK NUMBER 3 - ELECTRICAL CONNECTION WORKS

REGULATION 5(2)(j) - INFRASTRUCTURE PLANNING (APPLICATIONS: PRESCRIBED FORMS AND PROCEDURES) REGULATIONS 2009
DOCUMENT REF. 4.4

REFERENCE
NETZ_APRIL22_DCO_4.4_v3
SHEET NUMBER
8 of 31

DATE
APRIL 2022

Project Management: John, R., Designer: G. Chubb, C. Approved: G.
 Scale: 1:12,500
 Contains Ordnance Survey Data © Crown copyright and database rights 2022 Ordnance Survey 01000016193.



AECOM

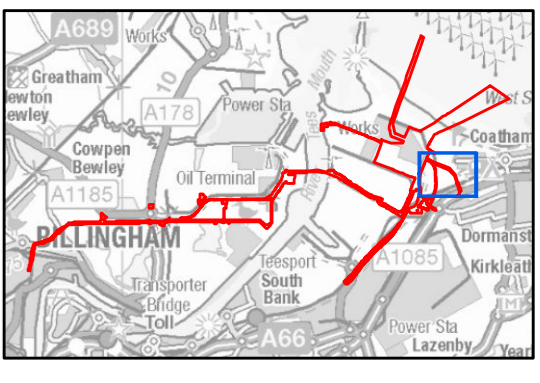
PROJECT
NET ZERO TEESIDE PROJECT

Net Zero Teeside

APPLICANTS
NZT POWER LTD. AND NZNS STORAGE LTD.

KEY

- Order Limits (Site Boundary)
- Areas within which each Work Number may be constructed.
- Work No. 4 - Water Supply Connection
- Works - Freshwater Connection



THE NET ZERO TEESIDE ORDER 20(XX)

REGULATION 5(2)(j) – INFRASTRUCTURE PLANNING (APPLICATIONS: PRESCRIBED FORMS AND PROCEDURES) REGULATIONS 2009

DOCUMENT REF. 4.4

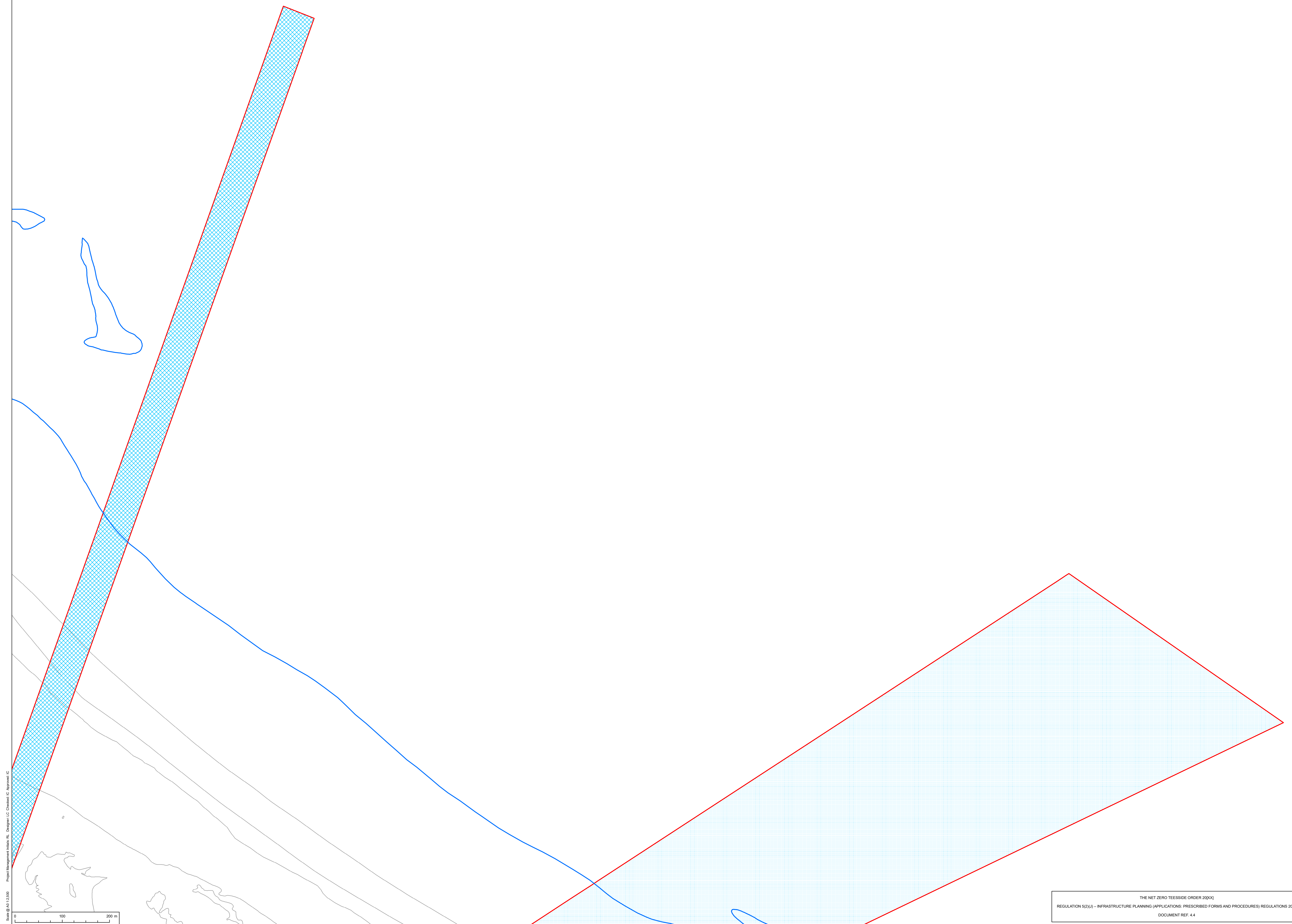
TITLE
WORKS PLAN, DOCUMENT REF. 4.4
WORK NUMBER 4 - WATER SUPPLY CONNECTION WORKS

REFERENCE
NETZ_APRIL22_DCO_4.4_v3

SHEET NUMBER
9 of 31

DATE
APRIL 2022

Scale @ 1:1250
Project Management: John R. O'Grady, CC Creative Commons Attribution 4.0 International License
Contains Ordnance Survey Data © Crown copyright and database rights 2022. Ordnance Survey 0100031613.

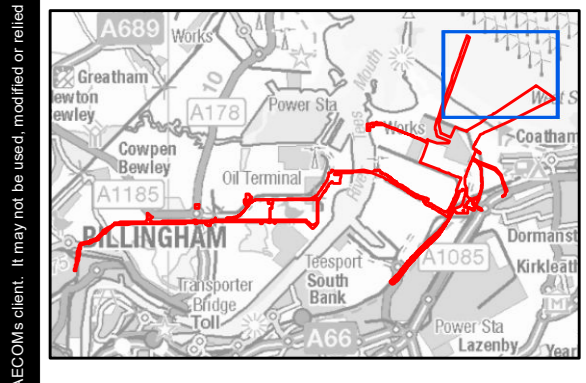


AECOM

PROJECT
NET ZERO TEESIDE PROJECT
Net Zero Teesside

APPLICANTS
NZZ POWER LTD. AND NZNS STORAGE LTD.

- KEY
- Order Limits (Site Boundary)
 - Mean Low Water Springs
 - Areas within which each Work Number may be constructed.
 - Work No. 5A - Wastewater Disposal Works - Existing Outfall
 - Work No. 5B - Wastewater Disposal Works - Replacement Outfall



TITLE
WORKS PLAN, DOCUMENT REF. 4.4
WORK NUMBER 5 - WASTEWATER DISPOSAL WORKS

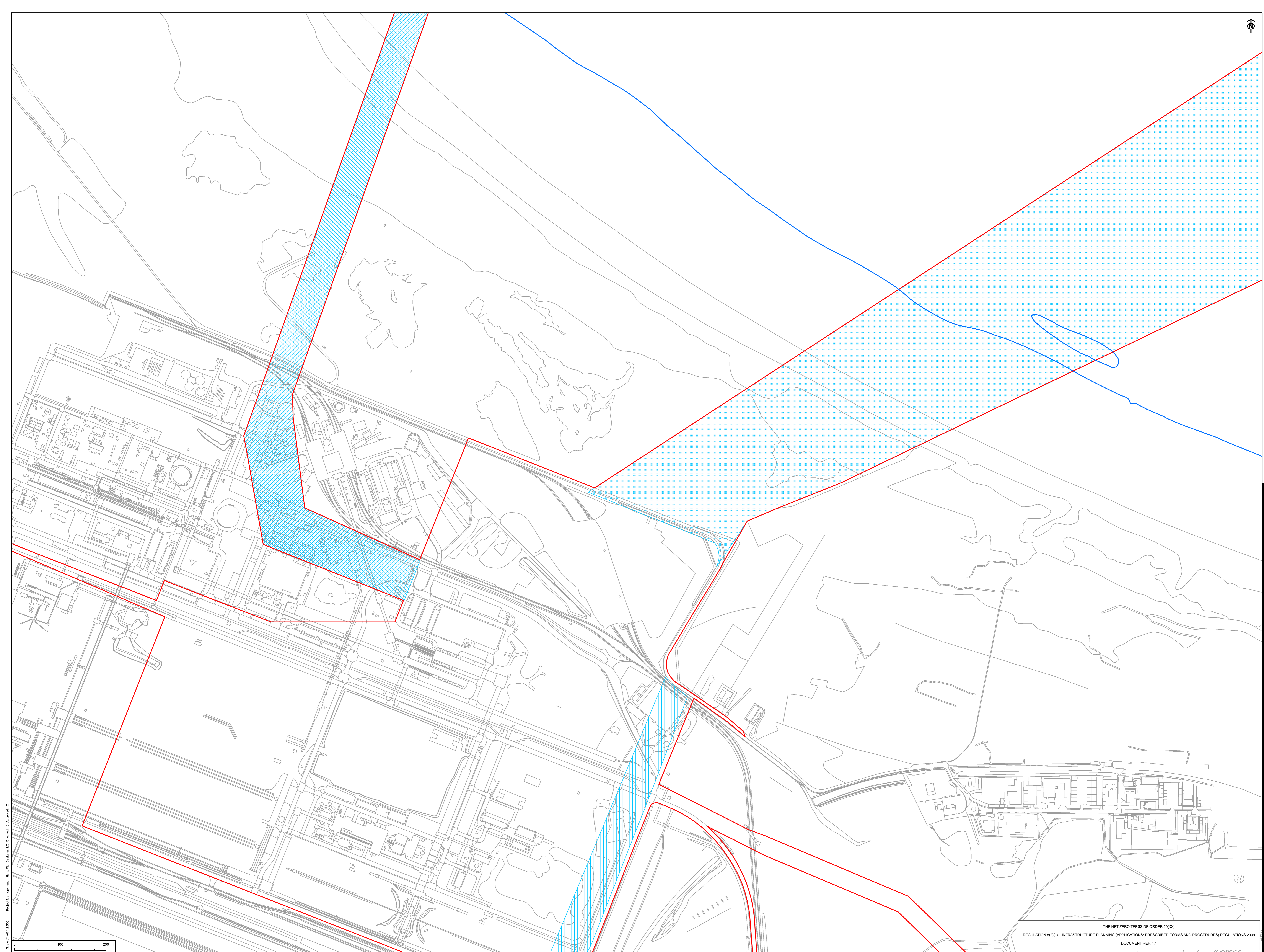
REFERENCE
NET_APRIL22_DCO_4.4_v3

SHEET NUMBER
10 of 31

DATE
APRIL 2022

THE NET ZERO TEESIDE ORDER 20[XX]
REGULATION 5(2)(j) - INFRASTRUCTURE PLANNING (APPLICATIONS: PRESCRIBED FORMS AND PROCEDURES) REGULATIONS 2009
DOCUMENT REF. 4.4

Scale @ 1:12,500
Project Management Unit, R. O'Connell, C. Chubb, C. Bennett, G. ...
Contains Ordnance Survey Data © Crown copyright and database rights 2022. Ordnance Survey 0100031613.



AECOM

PROJECT
NET ZERO TEESIDE PROJECT

Net Zero Teesside

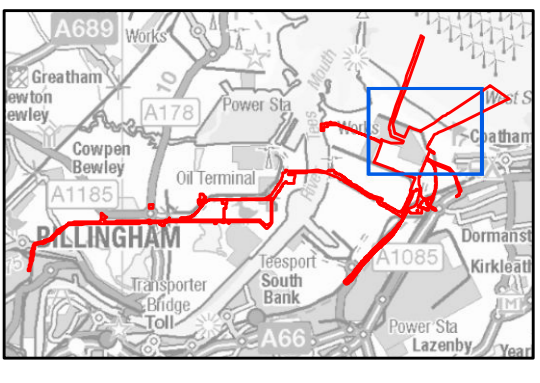
APPLICANTS
NZT POWER LTD. AND NZNS STORAGE LTD.

KEY

- Order Limits (Site Boundary)
- Mean Low Water Springs

Areas within which each Work Number may be constructed:

- Work No. 5A - Wastewater Disposal Works - Existing Outfall
- Work No. 5B - Wastewater Disposal Works - Replacement Outfall
- Work No. 5C - Wastewater Disposal Works - Pipeline Connections to Bran Sands



THE NET ZERO TEESIDE ORDER 20(XX)

REGULATION 5(2)(j) - INFRASTRUCTURE PLANNING (APPLICATIONS: PRESCRIBED FORMS AND PROCEDURES) REGULATIONS 2009

DOCUMENT REF. 4.4

TITLE
WORKS PLAN, DOCUMENT REF. 4.4
WORK NUMBER 5 - WASTEWATER DISPOSAL WORKS

REFERENCE
NZT_APRIL22_DCO_4.4_v3

SHEET NUMBER
11 of 31

DATE
APRIL 2022

Scale @ 1:12,500
Project Management: Julia R. Douglas, CC Creative Commons Attribution 4.0 International License
Contains Ordnance Survey Data © Crown copyright and database rights 2022 Ordnance Survey 0100031613.



AECOM

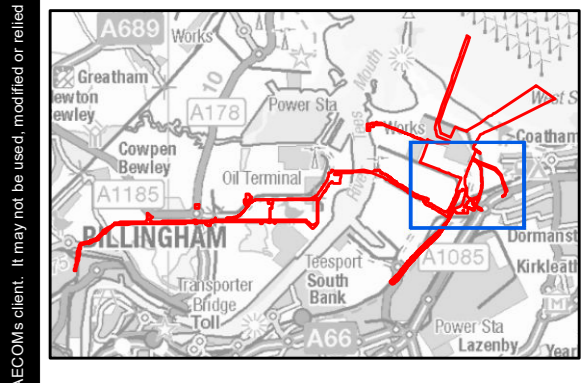
PROJECT
NET ZERO TEESIDE PROJECT

Net Zero Teesside

APPLICANTS
N2T POWER LTD. AND N2NS STORAGE LTD.

KEY

- Order Limits (Site Boundary)
- Mean Low Water Springs
- Areas within which each Work Number may be constructed:
- ▨ Work No. 5C - Wastewater Disposal Works - Pipeline Connections to Bran Sands



Scale 1:500
0 100 200 m
Contains Ordnance Survey Data © Crown copyright and database rights 2022 Ordnance Survey 0100031673

THE NET ZERO TEESIDE ORDER 20(XX)
REGULATION 5(2)(j) – INFRASTRUCTURE PLANNING (APPLICATIONS: PRESCRIBED FORMS AND PROCEDURES) REGULATIONS 2009
DOCUMENT REF. 4.4

TITLE
WORKS PLAN, DOCUMENT REF. 4.4
WORK NUMBER 5 - WASTEWATER DISPOSAL WORKS

REFERENCE
NETZ_APRIL22_DCO_4.4_v3
SHEET NUMBER
12 of 31




DATE
APRIL 2022

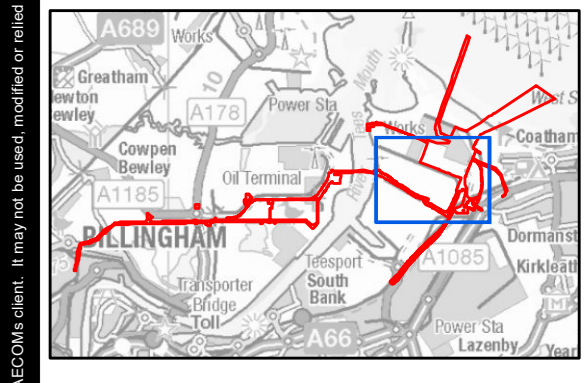


AECOM

PROJECT
NET ZERO TEESIDE PROJECT
Net Zero Teeside

APPLICANTS
NZT POWER LTD. AND NZNS STORAGE LTD.

- KEY
-  Order Limits (Site Boundary)
 -  Mean Low Water Springs
 - Areas within which each Work Number may be constructed:
 -  Work No. 6 - Carbon Dioxide Gathering Network - Option 2 (Horizontal Directional Drilling)



TITLE
WORKS PLAN, DOCUMENT REF. 4.4
WORK NUMBER 6.2 - CARBON DIOXIDE GATHERING NETWORK

REFERENCE
NET, APRIL 22, DCO 4.4_v3

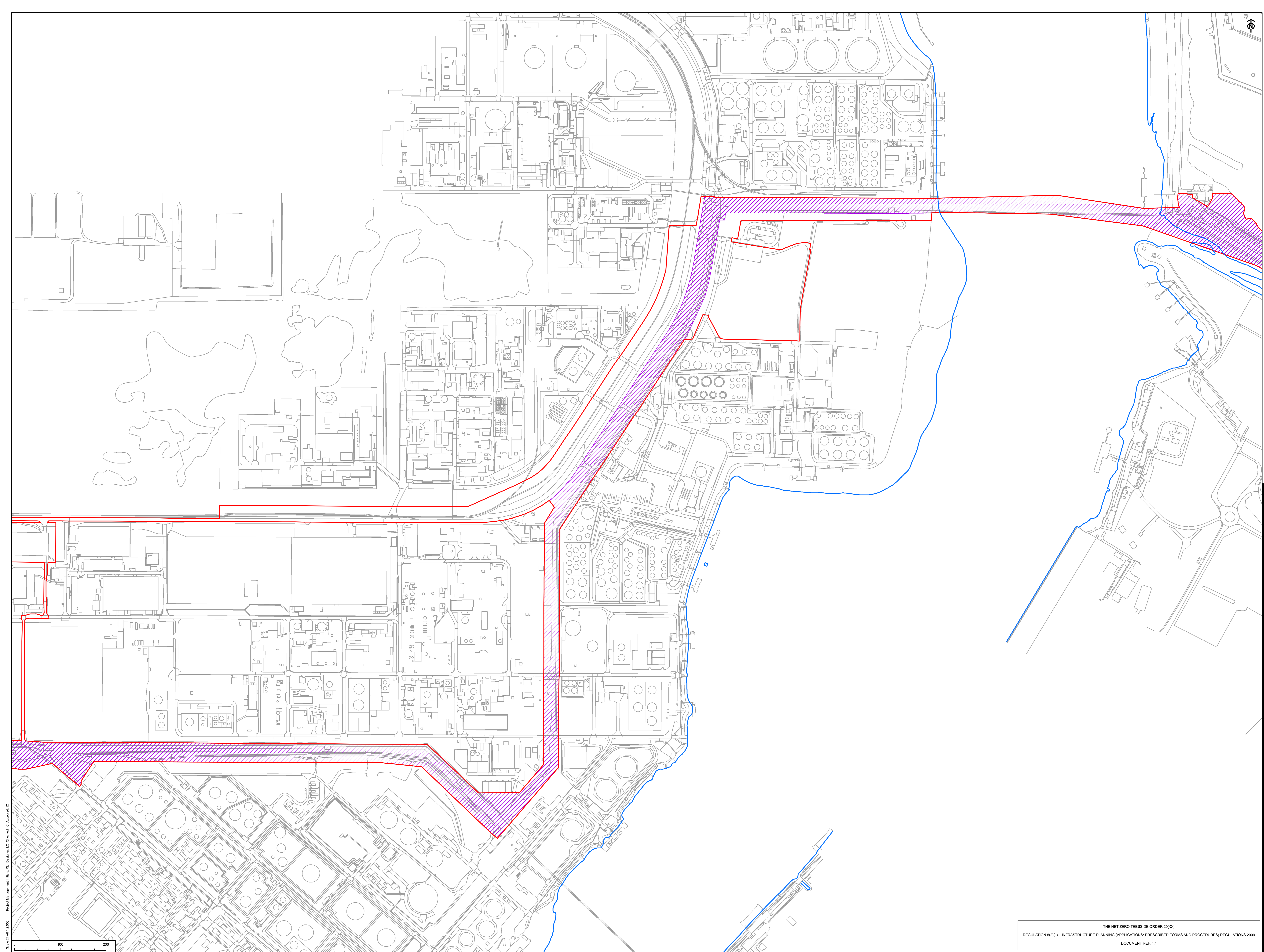
SHEET NUMBER
13 of 31

DATE
APRIL 2022

THE NET ZERO TEESIDE ORDER 20(XX)
REGULATION 5(2)(j) - INFRASTRUCTURE PLANNING (APPLICATIONS: PRESCRIBED FORMS AND PROCEDURES) REGULATIONS 2009
DOCUMENT REF. 4.4

Scale 0 100 200 m

Project Management: Ian Hill, RL, Designer: CC Chevalier, C. Approved: IC
Scale: 0:12,200
Contains Ordnance Survey Data © Crown copyright and database rights 2022. Ordnance Survey 0100001613.



AECOM

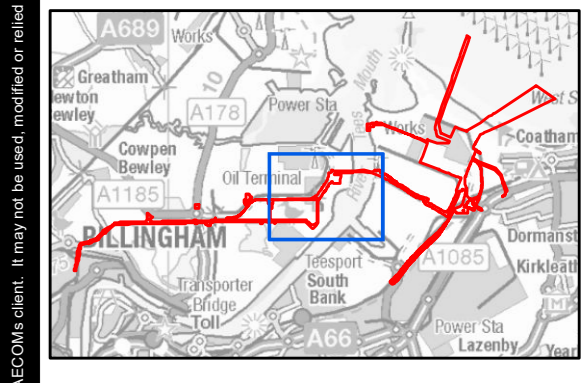
PROJECT
NET ZERO TEESSIDE PROJECT

Net Zero
Teesside

APPLICANTS
NZT POWER LTD. AND NZNS STORAGE LTD.

KEY

- Order Limits (Site Boundary)
- Mean Low Water Springs
- Areas within which each Work Number may be constructed:
- Work No. 6 - Carbon Dioxide Gathering Network - Option 2 (Horizontal Directional Drilling)



THE NET ZERO TEESSIDE ORDER 20(XX)

REGULATION 5(2)(j) – INFRASTRUCTURE PLANNING (APPLICATIONS: PRESCRIBED FORMS AND PROCEDURES) REGULATIONS 2009

DOCUMENT REF. 4.4

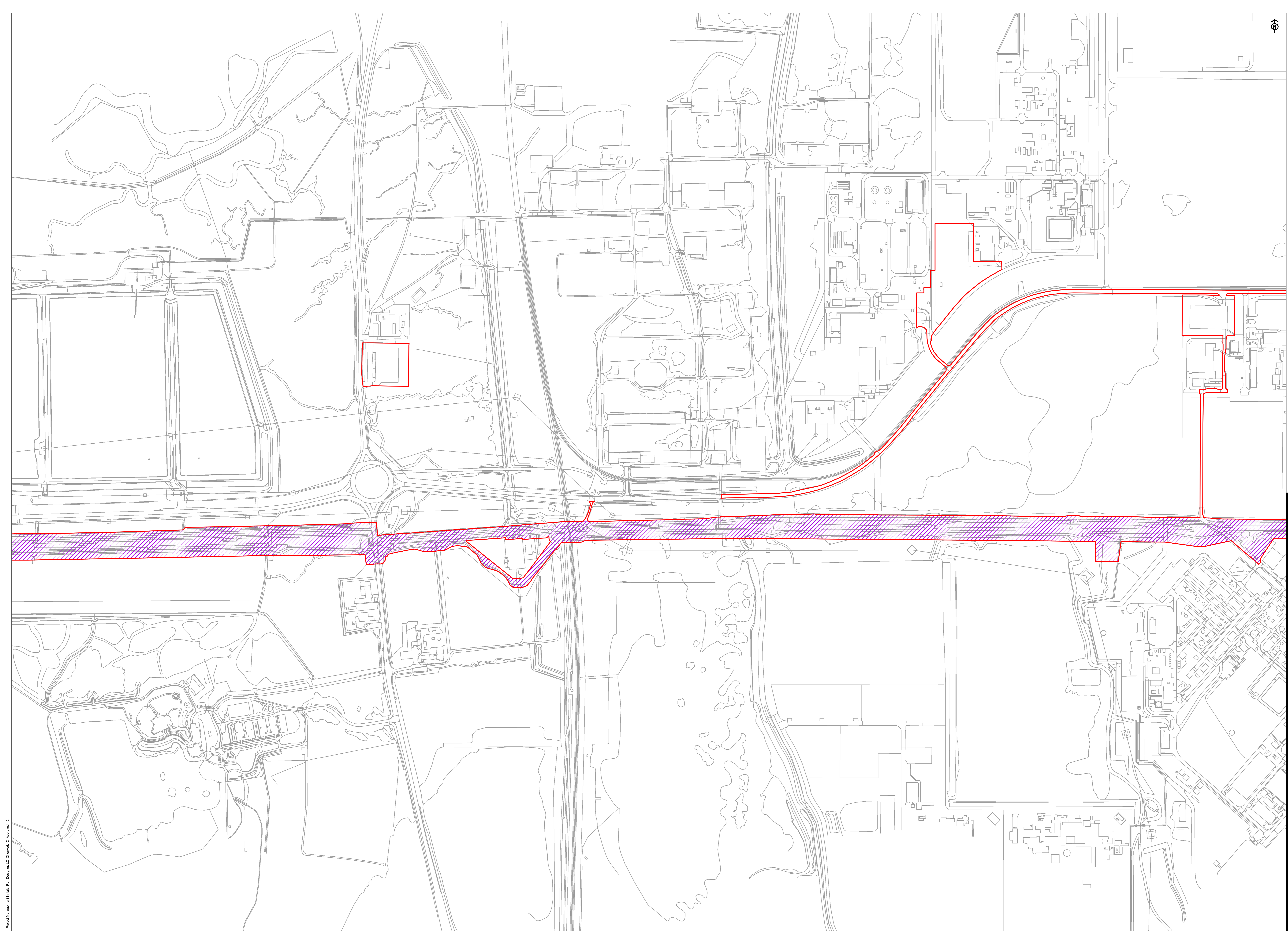
TITLE
WORKS PLAN, DOCUMENT REF. 4.4
WORK NUMBER 6.2 - CARBON DIOXIDE GATHERING NETWORK

REFERENCE
NET_APRIL22_DCO_4.4_v3

SHEET NUMBER
14 of 31

DATE
APRIL 2022

Project Management: India, R., Designer: G. Chandra, C. Appand, C.
 Scale: 1:500
 Contains Ordnance Survey Data © Crown copyright and database rights 2022. Ordnance Survey 0100031613.



AECOM

PROJECT
NET ZERO TEESIDE PROJECT

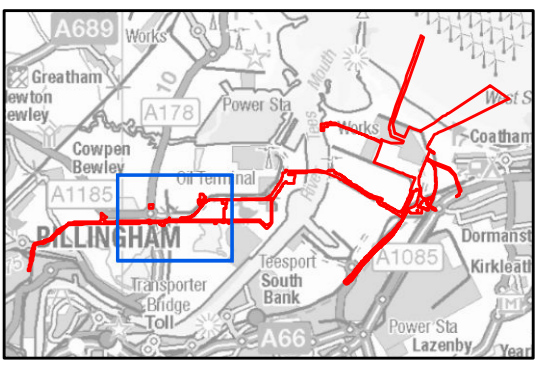
APPLICANTS
NZT POWER LTD. AND NZNS STORAGE LTD.

KEY

Order Limits (Site Boundary)

Areas within which each Work Number may be constructed:

Work No. 6 - Carbon Dioxide Gathering Network - Option 2 (Horizontal Directional Drilling)



TITLE
WORKS PLAN, DOCUMENT REF. 4.4
WORK NUMBER 6.2 - CARBON DIOXIDE GATHERING NETWORK

REFERENCE
NZT_APRIL22_DCO_4.4_v3

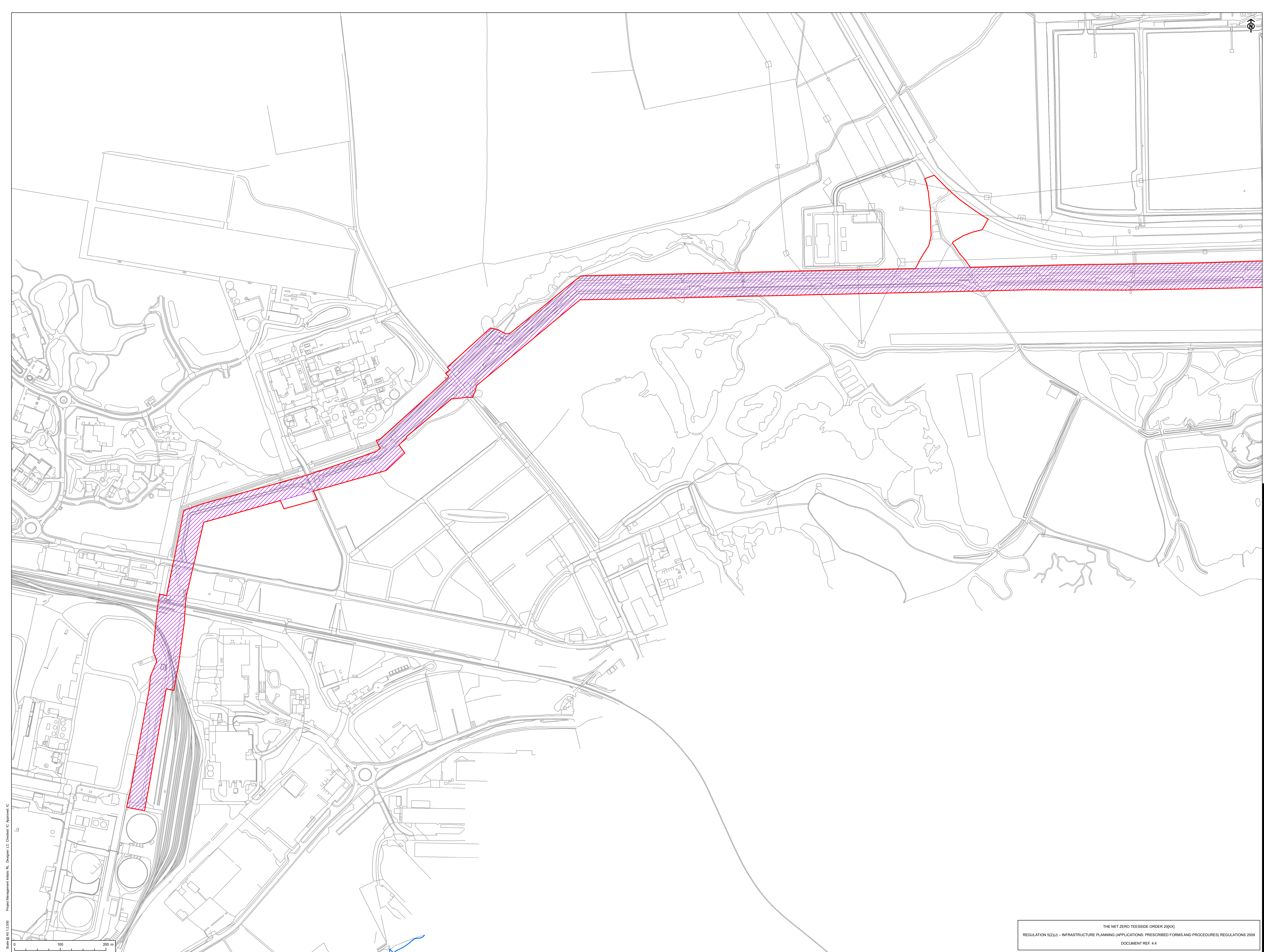
SHEET NUMBER
15 of 31

DATE
APRIL 2022

THE NET ZERO TEESIDE ORDER 20(XX)
REGULATION 5(2)(j) - INFRASTRUCTURE PLANNING (APPLICATIONS: PRESCRIBED FORMS AND PROCEDURES) REGULATIONS 2009
DOCUMENT REF. 4.4

Project Management: John R. Douglas, CC, Chartered, C. Approved/C

Scale: 0 100 200 m
Contains Ordnance Survey Data © Crown copyright and database rights 2022. Ordnance Survey 01000016193.



AECOM

PROJECT
NET ZERO TEESIDE PROJECT

NET ZERO Teesside

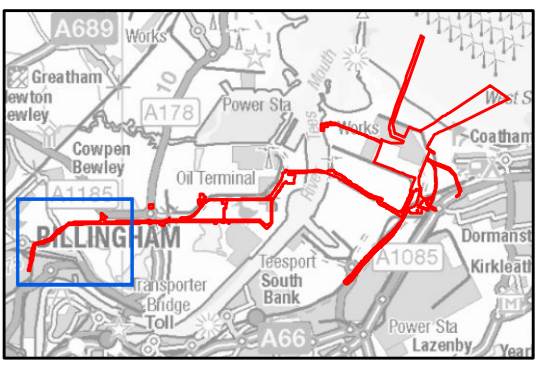
APPLICANTS
NZT POWER LTD. AND NZNS STORAGE LTD.

KEY

- Order Limits (Site Boundary)
- Mean Low Water Springs

Areas within which each Work Number may be constructed:

- Work No. 6 - Carbon Dioxide Gathering Network - Option 2 (Horizontal Directional Drilling)



THE NET ZERO TEESIDE ORDER 20(XX)

REGULATION 5(2)(j) – INFRASTRUCTURE PLANNING (APPLICATIONS: PRESCRIBED FORMS AND PROCEDURES) REGULATIONS 2009

DOCUMENT REF. 4.4

REFERENCE
NET_ZERO_DCO_4.4_v3

SHEET NUMBER
16 of 31

DATE
APRIL 2022

Project Management: Ingrid, R., Designer: G. Chubb, C. Approved: C.
 Scale: 1:500
 Contains Ordnance Survey Data © Crown copyright and database rights 2022. Ordnance Survey 0100001613.



AECOM

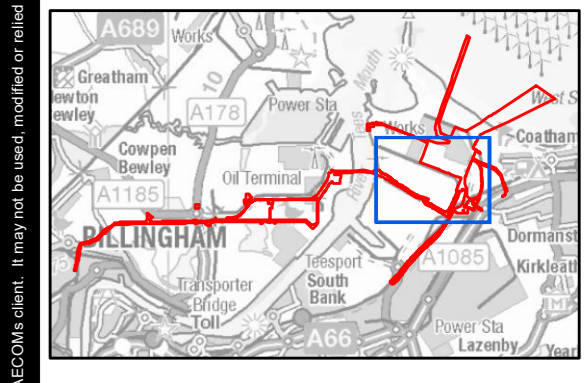
PROJECT
NET ZERO TEESIDE PROJECT

Net Zero Teeside

APPLICANTS
NZT POWER LTD. AND NZNS STORAGE LTD.

KEY

- Order Limits (Site Boundary)
- Mean Low Water Springs
- Areas within which each Work Number may be constructed:
 - Work No. 6 - Carbon Dioxide Gathering Network - Option 3 (Sembcorp Tunnel)



TITLE
WORKS PLAN, DOCUMENT REF. 4.4
WORK NUMBER 6.3 - CARBON DIOXIDE GATHERING NETWORK

REFERENCE
NETZ_APRIL22_DCO_4.4_v3

SHEET NUMBER
17 of 31

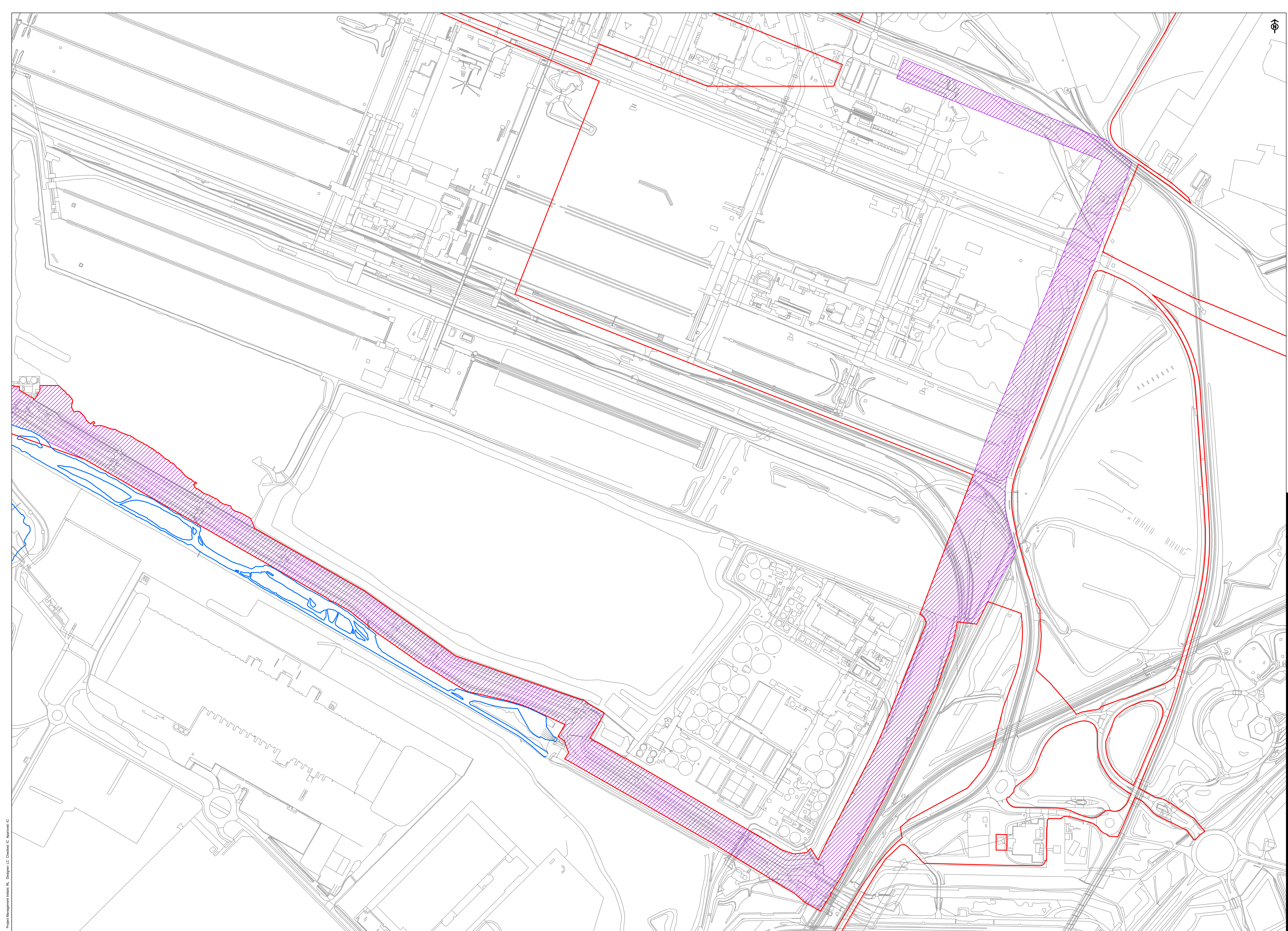
DATE
APRIL 2022

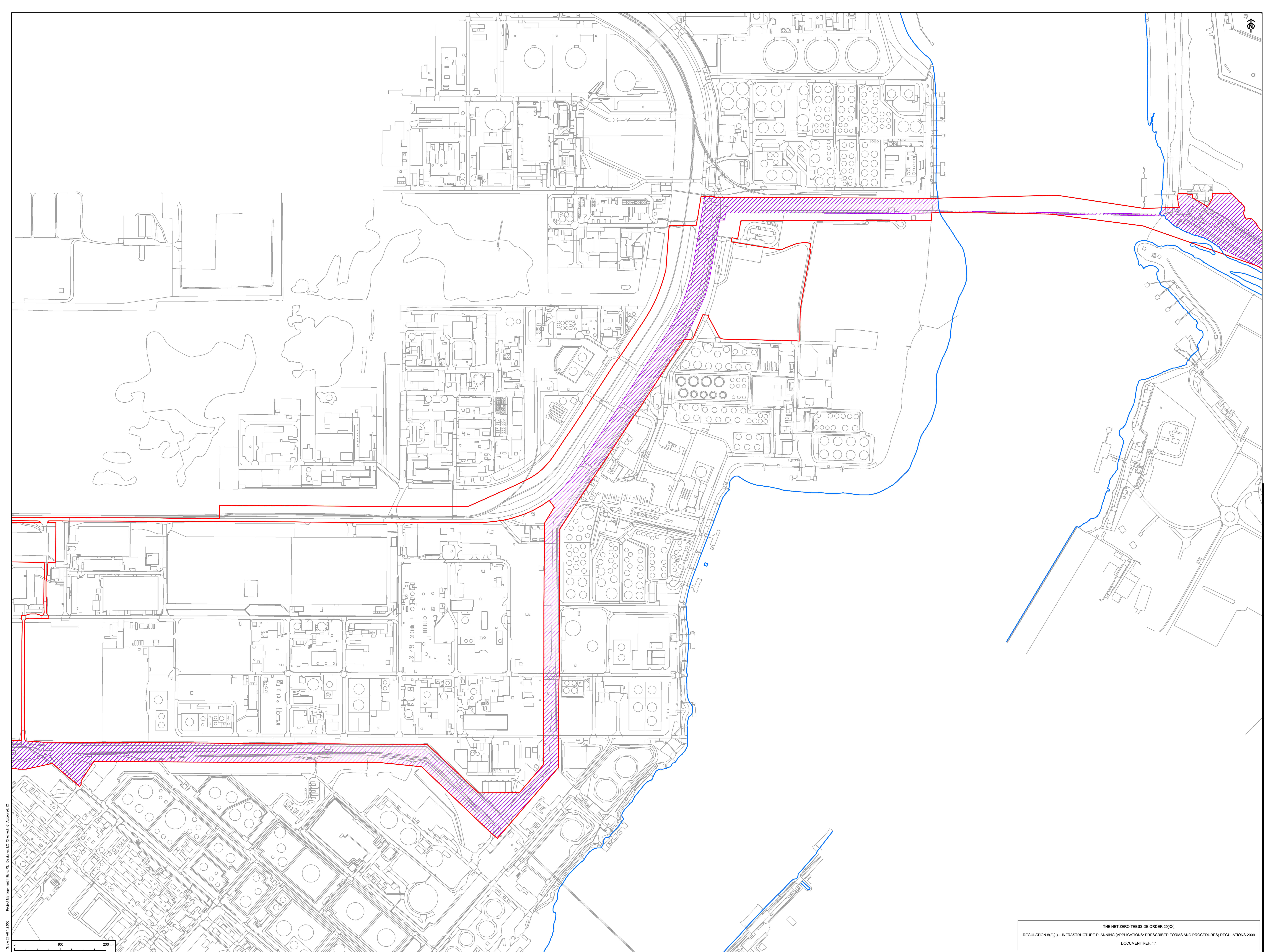
THE NET ZERO TEESIDE ORDER 20(XX)
REGULATION 5(2)(j) - INFRASTRUCTURE PLANNING (APPLICATIONS: PRESCRIBED FORMS AND PROCEDURES) REGULATIONS 2009
DOCUMENT REF. 4.4

Scale 0 100 200 m

Project Management: Ian Hill, RL, Designer: CC Cheah/AC Approved/IC

Contains Ordnance Survey Data © Crown copyright and database rights 2022. Ordnance Survey 0100031613.





AECOM

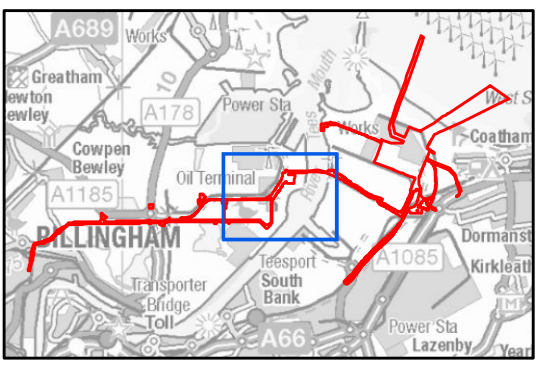
PROJECT
NET ZERO TEESIDE PROJECT

Net Zero
Teesside

APPLICANTS
NZT POWER LTD. AND NZNS STORAGE LTD.

KEY

- Order Limits (Site Boundary)
- Mean Low Water Springs
- Areas within which each Work Number may be constructed:
- Work No. 6 - Carbon Dioxide Gathering
- Network - Option 3 (Sembcorp Tunnel)



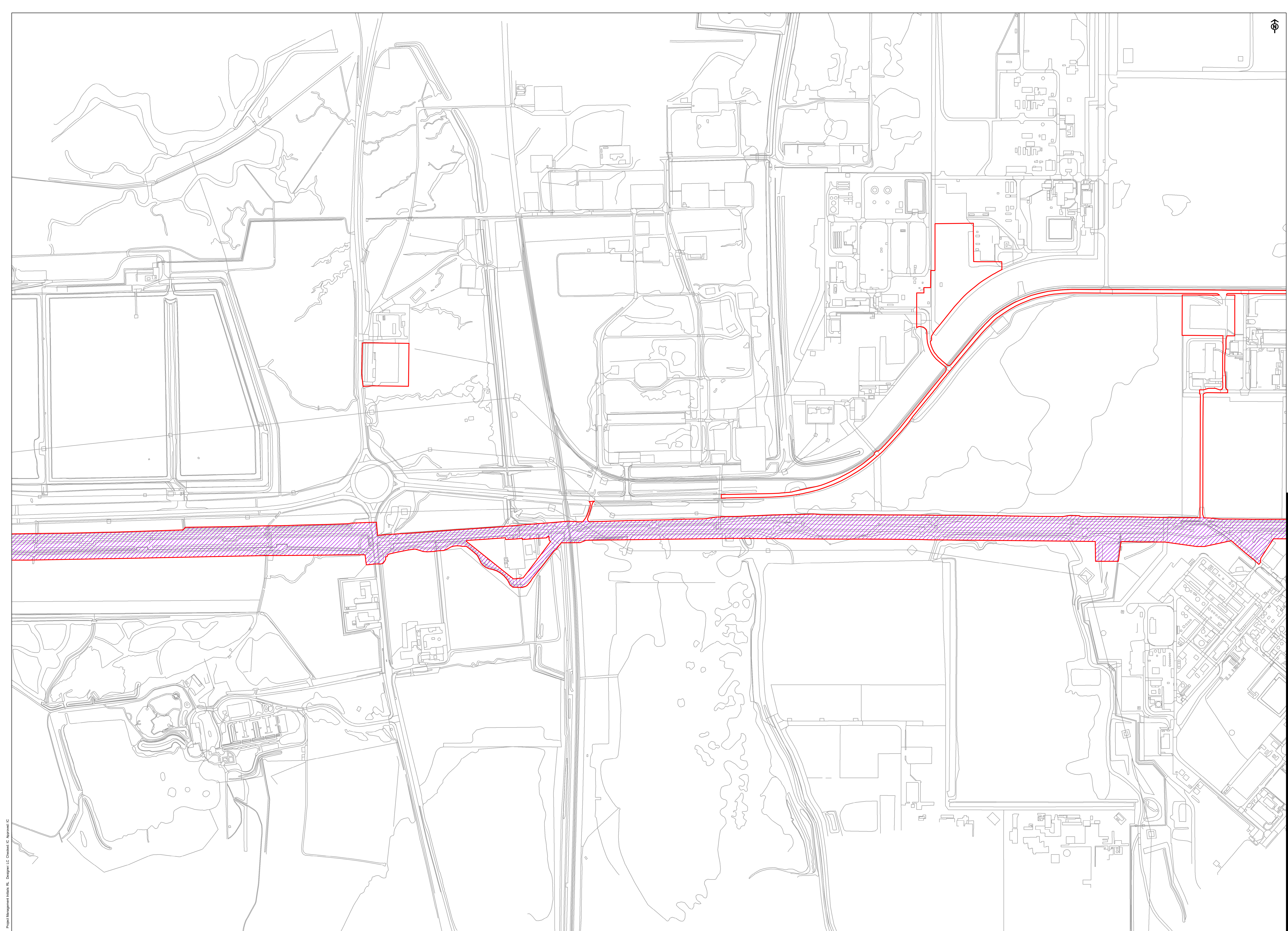
TITLE
WORKS PLAN, DOCUMENT REF. 4.4
WORK NUMBER 6.3 - CARBON DIOXIDE GATHERING NETWORK.

REGULATION 5(2)(j) - INFRASTRUCTURE PLANNING (APPLICATIONS: PRESCRIBED FORMS AND PROCEDURES) REGULATIONS 2009
DOCUMENT REF. 4.4

REFERENCE
NETZ_APRIL22_DCO_4.4_v3
SHEET NUMBER
18 of 31

DATE
APRIL 2022

Project Management: India, R., Designer: G. Chandra, C. Apperley, G.
 Scale: 1:500
 Contains Ordnance Survey Data © Crown copyright and database rights 2022. Ordnance Survey 0100031613.



AECOM

PROJECT
NET ZERO TEESIDE PROJECT

APPLICANTS
NZT POWER LTD. AND NZNS STORAGE LTD.

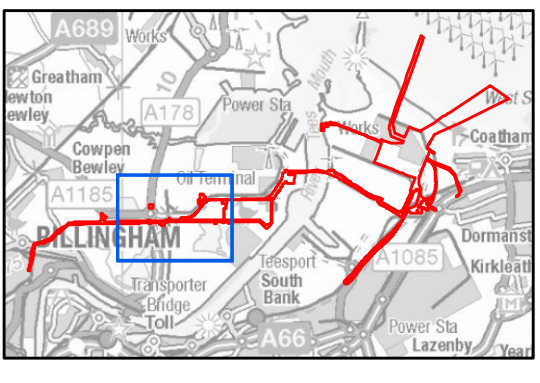
KEY

Order Limits (Site Boundary)

Areas within which each Work Number may be constructed:

Work No. 6 - Carbon Dioxide Gathering Network - Option 3 (Sembcorp Tunnel)

Net Zero Teeside



TITLE

WORKS PLAN, DOCUMENT REF. 4.4

WORK NUMBER 6.3 - CARBON DIOXIDE GATHERING NETWORK

REFERENCE

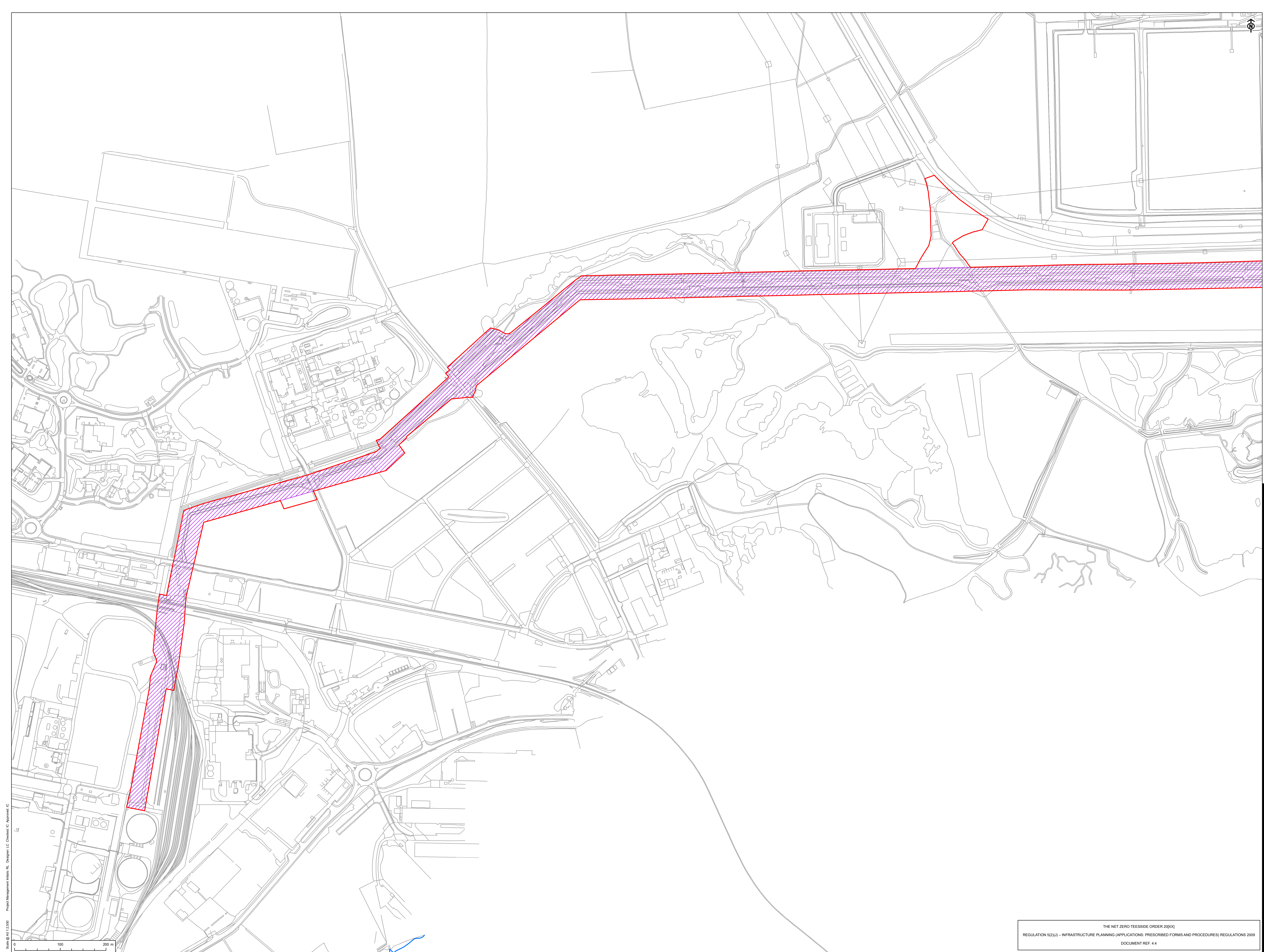
NZT_APRIL22_DCO_4.4_v3

SHEET NUMBER

DATE

THE NET ZERO TEESIDE ORDER 20(XX)
REGULATION 5(2)(j) - INFRASTRUCTURE PLANNING (APPLICATIONS: PRESCRIBED FORMS AND PROCEDURES) REGULATIONS 2009
DOCUMENT REF. 4.4

Scale 1:500
0 100 200 m
Project Management: Julie, R., Designer: G. Chubb, C. Approved: C.
Contains Ordnance Survey Data © Crown copyright and database rights 2022. Ordnance Survey 01000016193.



AECOM

PROJECT
NET ZERO TEESIDE PROJECT

Net Zero Teeside

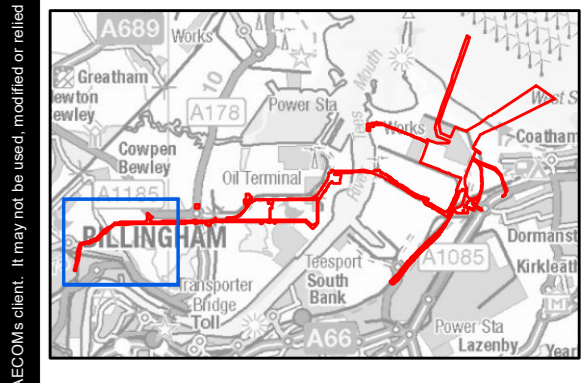
APPLICANTS
NZT POWER LTD. AND NZNS STORAGE LTD.

KEY

- Order Limits (Site Boundary)
- Mean Low Water Springs

Areas within which each Work Number may be constructed:

- Work No. 6 - Carbon Dioxide Gathering Network - Option 3 (Sembcorp Tunnel)



TITLE
WORKS PLAN, DOCUMENT REF. 4.4
WORK NUMBER 6.3 - CARBON DIOXIDE GATHERING NETWORK

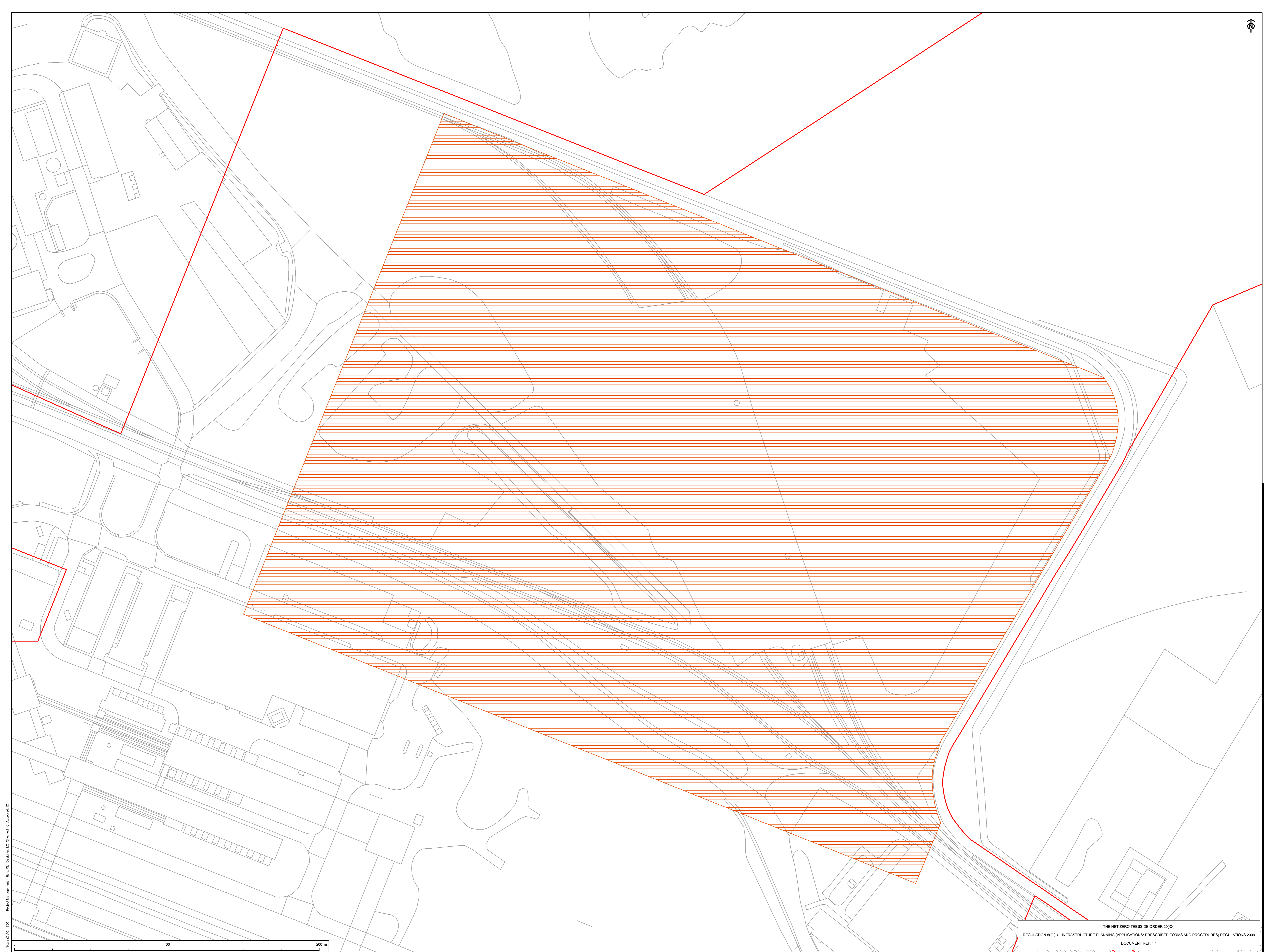
REGULATION 5(2)(j) - INFRASTRUCTURE PLANNING (APPLICATIONS: PRESCRIBED FORMS AND PROCEDURES) REGULATIONS 2009
DOCUMENT REF. 4.4

REFERENCE
NET_ZERO_DCO_4.4_v3

SHEET NUMBER
20 of 31

DATE
APRIL 2022

Scale @ 1:1250
Project Management: Inghis, R., Designer: G. Chubb, C. Adams, J.C.
Contains Ordnance Survey Data © Crown copyright and database rights 2022. Ordnance Survey 0100001613.



AECOM

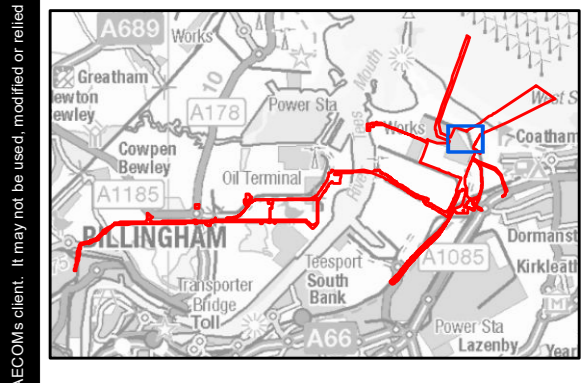
PROJECT
NET ZERO TEESIDE PROJECT

Net Zero Teesside

APPLICANTS
N.Z.T. POWER LTD. AND NZNS STORAGE LTD.

KEY

- Order Limits (Site Boundary)
- Areas within which each Work Number may be constructed.
- Work No. 7 - High Pressure Carbon Dioxide Compression Station



THE NET ZERO TEESIDE ORDER 202[X]

REGULATION 5(2)(j) – INFRASTRUCTURE PLANNING (APPLICATIONS: PRESCRIBED FORMS AND PROCEDURES) REGULATIONS 2009

DOCUMENT REF. 4.4

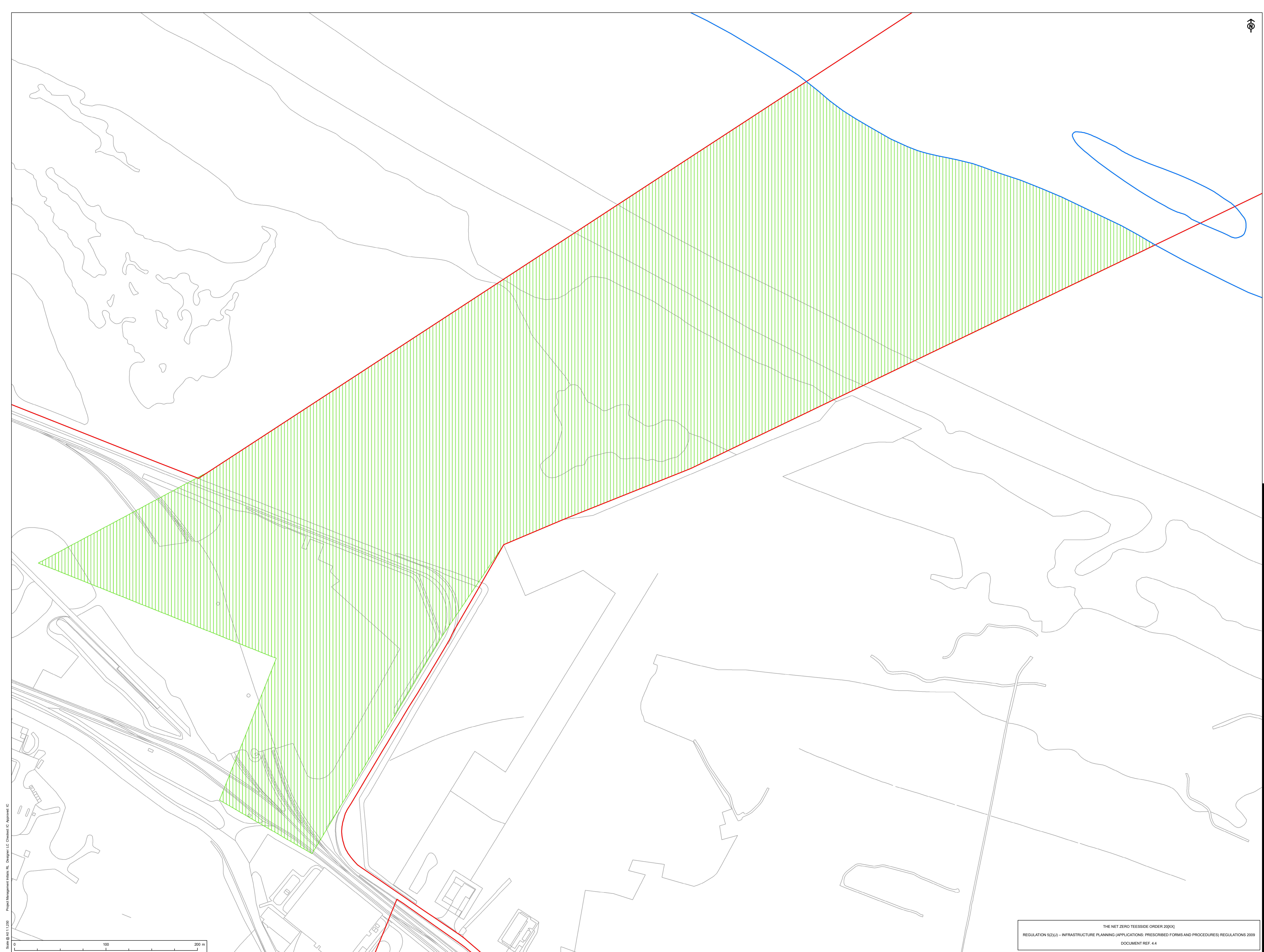
TITLE
WORKS PLAN, DOCUMENT REF. 4.4
WORK NUMBER 7 - HIGH PRESSURE CARBON DIOXIDE COMPRESSION STATION

REFERENCE
NZT_APRIL22_DCO_4.4_v3

SHEET NUMBER
21 of 31

DATE
APRIL 2022

Scale @ 1:100
0 100 200 m
Contains Ordnance Survey Data © Crown copyright and database rights 2022. Ordnance Survey 01000031673.

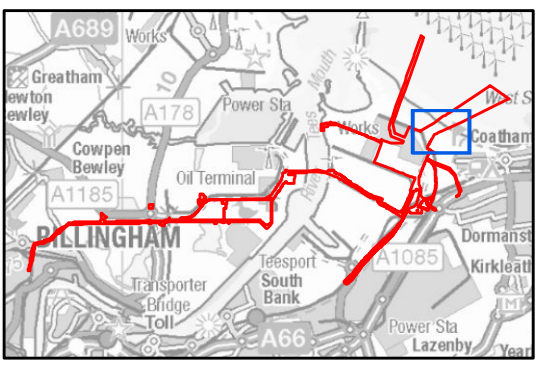


AECOM

PROJECT
NET ZERO TEESIDE PROJECT
Net Zero Teeside

APPLICANTS
NZT POWER LTD. AND NZNS STORAGE LTD.

- KEY
- Order Limits (Site Boundary)
 - Mean Low Water Springs
 - Areas within which each Work Number may be constructed:
 - Work No. 6 - High Pressure Carbon Dioxide Export Pipeline



TITLE
WORKS PLAN, DOCUMENT REF. 4.4
WORK NUMBER 6 - HIGH PRESSURE
CARBON DIOXIDE EXPORT PIPELINE

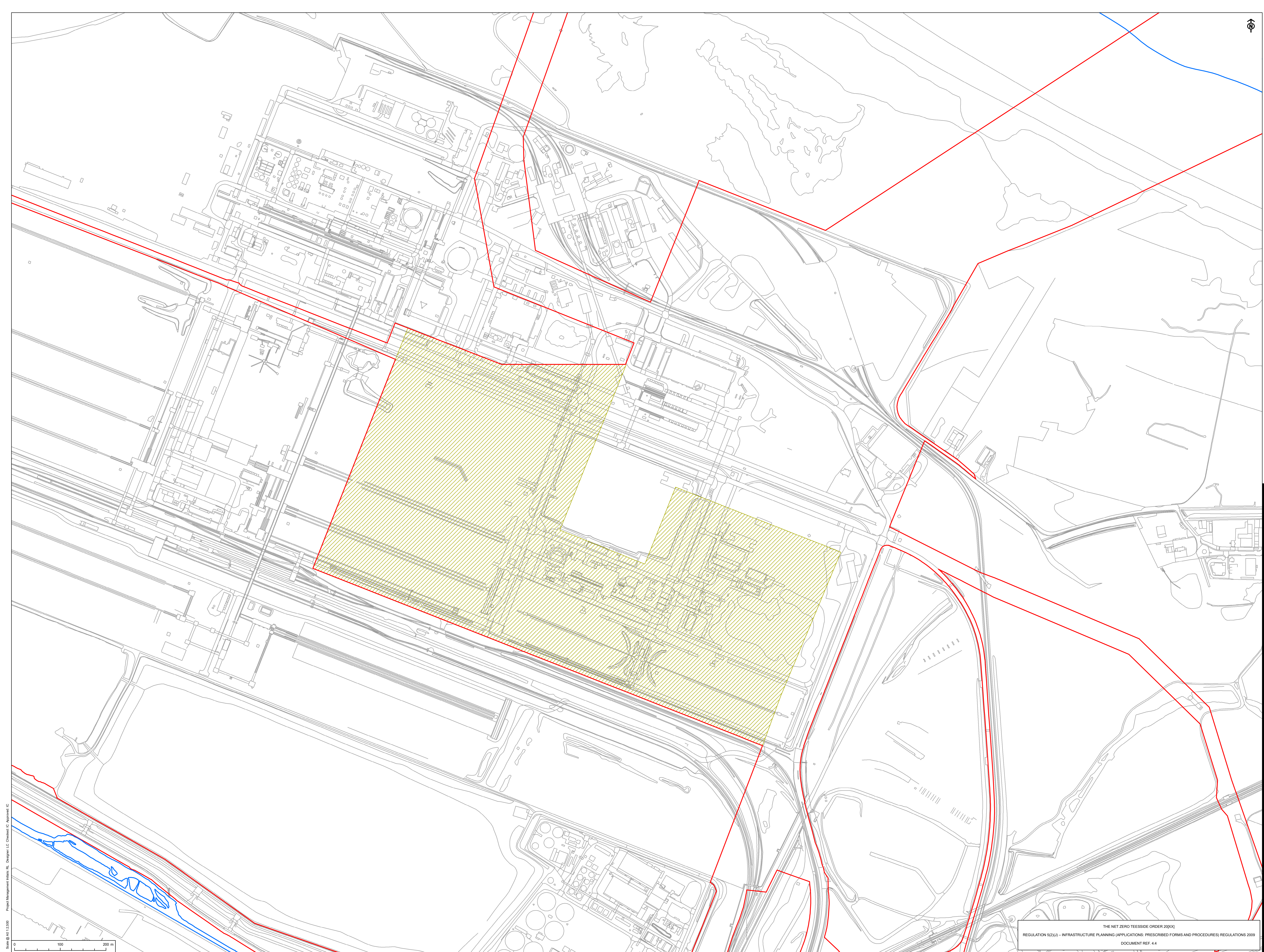
REFERENCE
REGULATION 5(2)(j) - INFRASTRUCTURE PLANNING (APPLICATIONS: PRESCRIBED FORMS AND PROCEDURES) REGULATIONS 2009
NZT_APRIL22_DCO_4.4_v3
DOCUMENT REF. 4.4

SHEET NUMBER
22 of 31

DATE
APRIL 2022

THE NET ZERO TEESIDE ORDER 20(XX)
REGULATION 5(2)(j) - INFRASTRUCTURE PLANNING (APPLICATIONS: PRESCRIBED FORMS AND PROCEDURES) REGULATIONS 2009
DOCUMENT REF. 4.4

Scale @ 1:250
Project Management Unit, R. Dwyer, C. Chubb, C. Approved/C
Contains Ordnance Survey Data © Crown copyright and database rights 2022. Ordnance Survey 0100031613.



AECOM

PROJECT

NET ZERO TEESIDE PROJECT

NET ZERO

TEESIDE

APPLICANTS

NZT POWER LTD. AND NZNS STORAGE LTD.

KEY

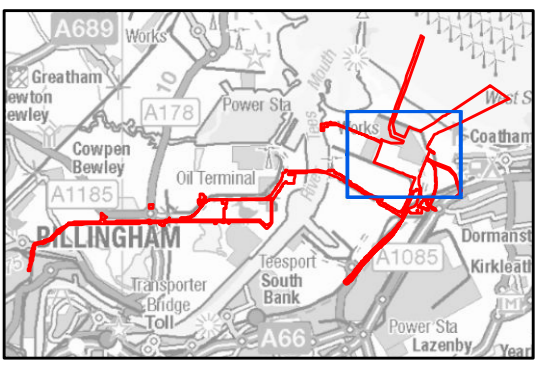
Order Limits (Site Boundary)

Mean Low Water Springs

Areas within which each Work Number may be constructed

Work No. 9A - Temporary Construction and Laydown Area - Teesworks

Laydown



TITLE

WORKS PLAN, DOCUMENT REF. 4.4

WORK NUMBER 9 - TEMPORARY CONSTRUCTION AND LAYDOWN AREAS

REGULATION 5(2)(J) - INFRASTRUCTURE PLANNING (APPLICATIONS: PRESCRIBED FORMS AND PROCEDURES) REGULATIONS 2009

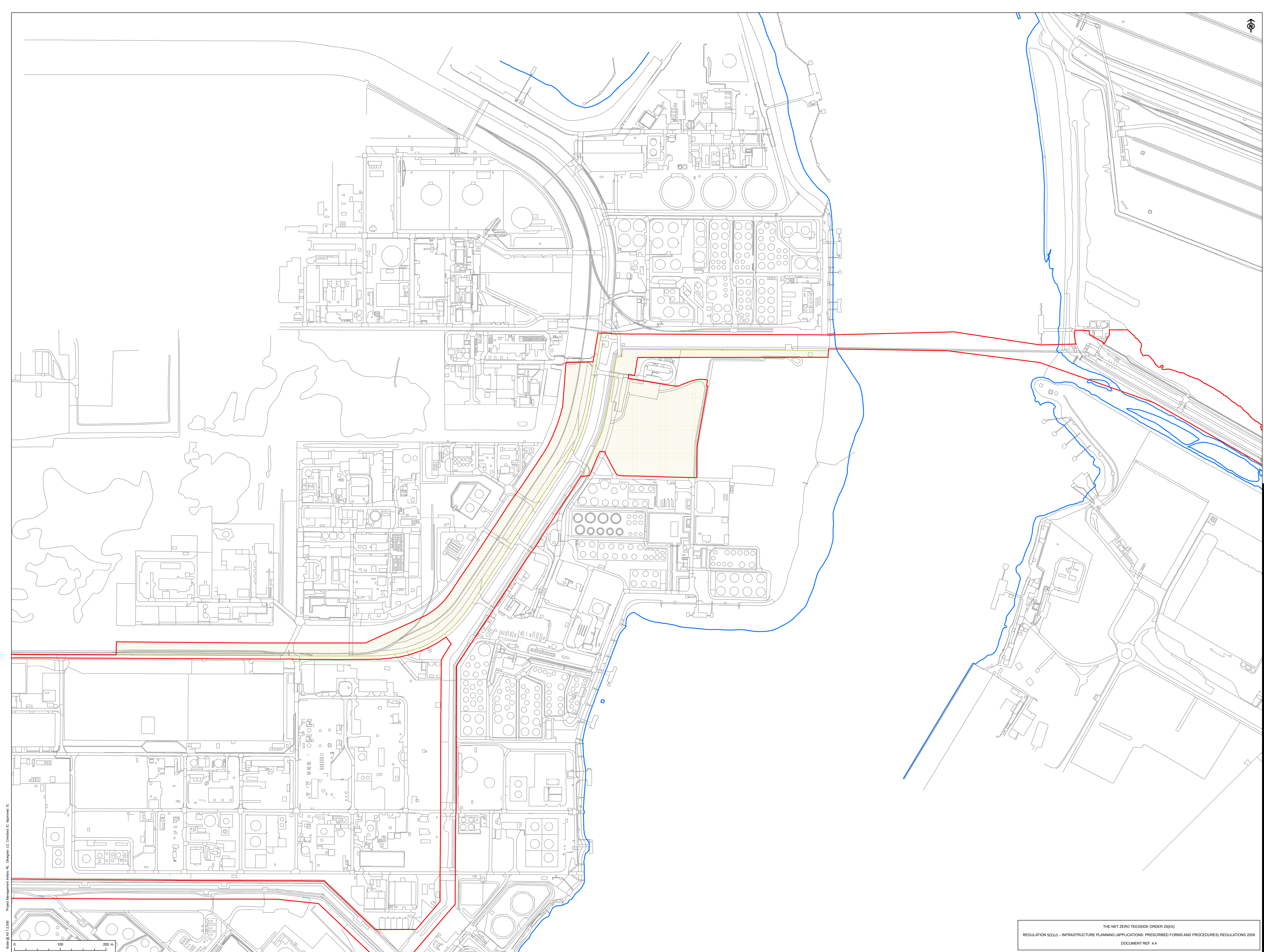
NET, APRIL 22, DCO 4.4_v3

SHEET NUMBER

DATE

THE NET ZERO TEESIDE ORDER 20(XX)
REGULATION 5(2)(J) - INFRASTRUCTURE PLANNING (APPLICATIONS: PRESCRIBED FORMS AND PROCEDURES) REGULATIONS 2009
DOCUMENT REF. 4.4

Scale: 1:12,500
Project Management: John, R., Designer: G. Chubb, C. Approved: C.
Contains Ordnance Survey Data © Crown copyright and database rights 2022. Ordnance Survey 01000016193.



AECOM

PROJECT
NET ZERO TEESIDE PROJECT



APPLICANTS
NZT POWER LTD. AND NZNS STORAGE LTD.

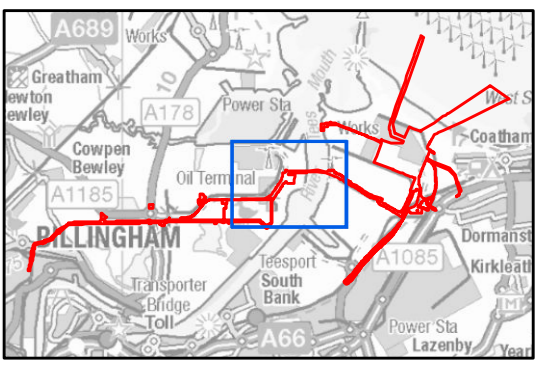
KEY

Order Limits (Site Boundary)

Mean Low Water Springs

Areas within which each Work Number may be constructed:

Work No. 9B - Temporary Construction and Laydown Area - Navigator Terminal and Seal Sands

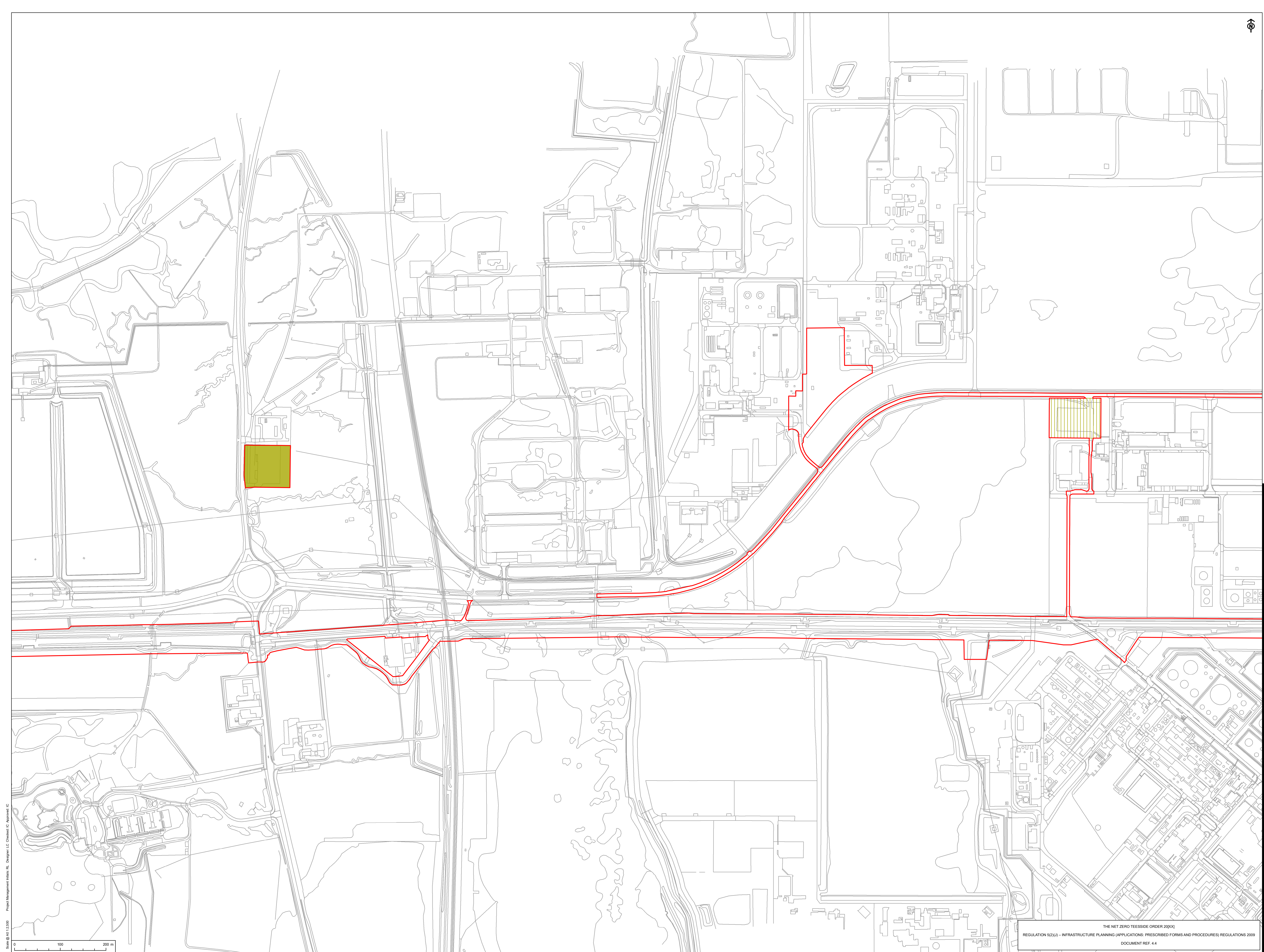


TITLE
WORKS PLAN, DOCUMENT REF. 4.4
WORK NUMBER 9 - TEMPORARY CONSTRUCTION AND LAYDOWN AREAS

THE NET ZERO TEESIDE ORDER 20(XX)
REGULATION 5(2)(j) - INFRASTRUCTURE PLANNING (APPLICATIONS: PRESCRIBED FORMS AND PROCEDURES) REGULATIONS 2009
DOCUMENT REF. 4.4

REFERENCE
NETZ_APRIL22_DCO_4.4_v3
SHEET NUMBER
24 of 31
DATE
APRIL 2022

Scale: 1:500
0 100 200 m
Contains Ordnance Survey Data © Crown copyright and database rights 2021. Ordnance Survey 0100031613.



AECOM

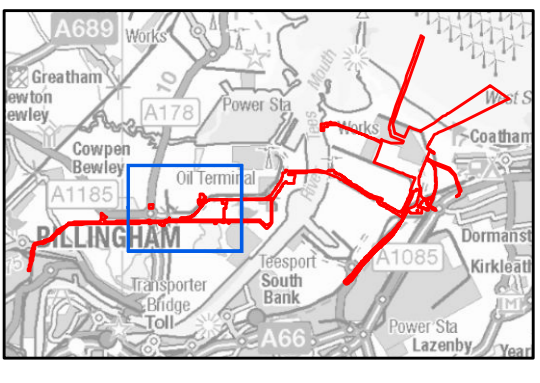
PROJECT
NET ZERO TEESIDE PROJECT

Net Zero Teeside

APPLICANTS
NZT POWER LTD. AND NZNS STORAGE LTD.

KEY

- Order Limits (Site Boundary)
- Areas within which each Work Number may be constructed:
 - Work No. 9C - Temporary Construction and Laydown Area - INEOS
 - Work No. 9D - Temporary Construction and Laydown Area - Saltholme Welfare



THE NET ZERO TEESIDE ORDER 20(XX)

REGULATION 5(2)(j) - INFRASTRUCTURE PLANNING (APPLICATIONS: PRESCRIBED FORMS AND PROCEDURES) REGULATIONS 2009

DOCUMENT REF. 4.4

TITLE
WORKS PLAN, DOCUMENT REF. 4.4
WORK NUMBER 9 - TEMPORARY CONSTRUCTION AND LAYDOWN AREAS

REFERENCE
NETZ_APRIL22_DCO_4.4_v3

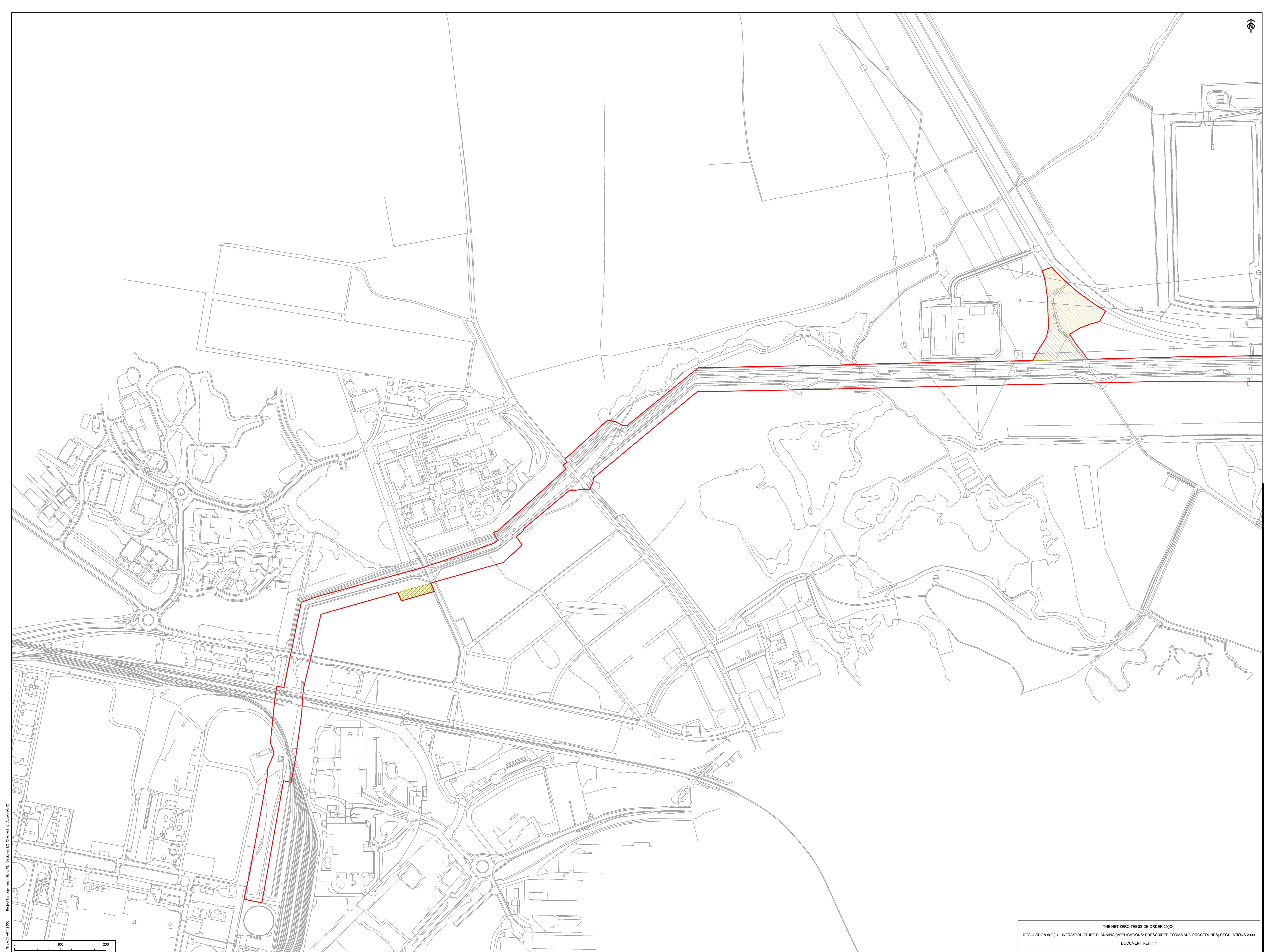
SHEET NUMBER
25 of 31

DATE
APRIL 2022

Scale 1:5000
0 100 200 m

Project Management: Ian Hill, RL, Designer: CC Chubb, CC Ayrton, CC

Contains Ordnance Survey Data © Crown copyright and database rights 2022. Ordnance Survey 01000016193.



AECOM

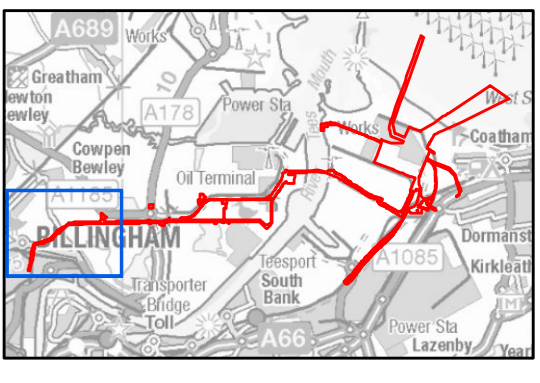
PROJECT
NET ZERO TEESIDE PROJECT

Net Zero Teesside

APPLICANTS
N2T POWER LTD. AND NZNS STORAGE LTD.

KEY

- Order Limits (Site Boundary)
- Areas within which each Work Number may be constructed:
- Work No. 9E - Temporary Construction and Laydown Area - Saltholme Laydown & Access
- Work No. 9F - Temporary Construction and Laydown Area - Haverton Hill Laydown / Welfare



THE NET ZERO TEESIDE ORDER 20(XX)

REGULATION 5(2)(j) - INFRASTRUCTURE PLANNING (APPLICATIONS: PRESCRIBED FORMS AND PROCEDURES) REGULATIONS 2009

DOCUMENT REF. 4.4

TITLE
WORKS PLAN, DOCUMENT REF. 4.4
WORK NUMBER 9 - TEMPORARY CONSTRUCTION AND LAYDOWN AREAS

REFERENCE
NETZ_APRIL22_DCO_4.4_v3

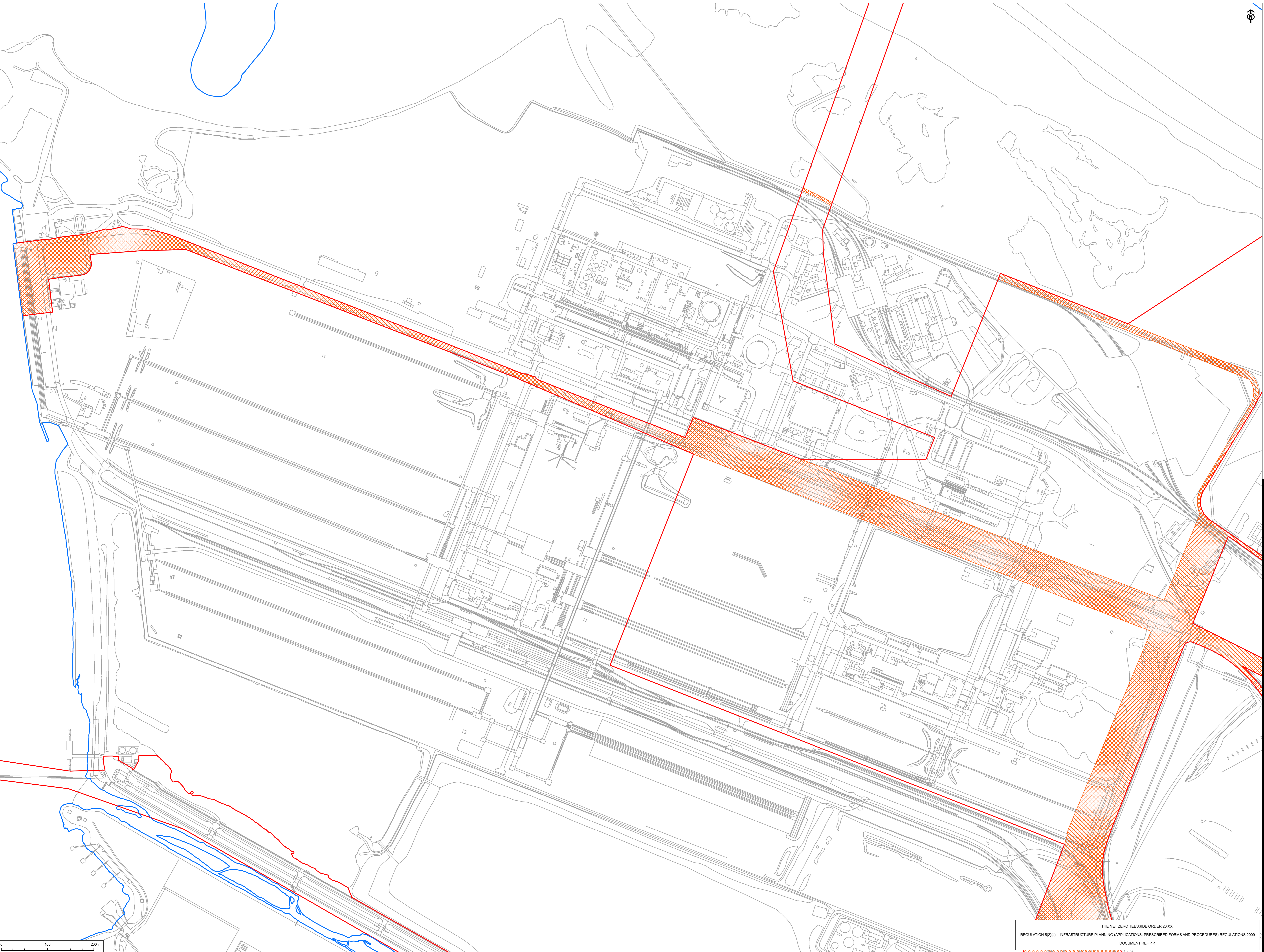
SHEET NUMBER
26 of 31

DATE
APRIL 2022

Scale @ 1:12,500

0 100 200 m

Contains Ordnance Survey Data © Crown copyright and database rights 2022. Ordnance Survey 0100001613.



AECOM

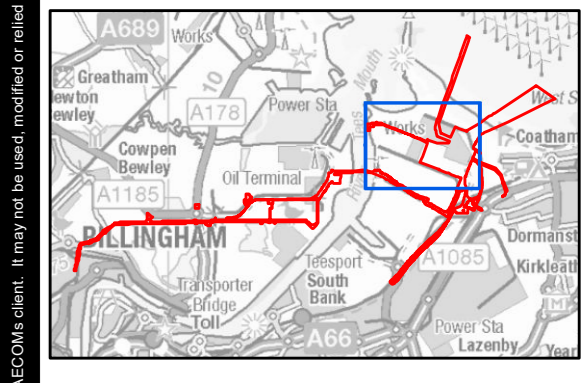
PROJECT
NET ZERO TEESIDE PROJECT

Net Zero Teeside

APPLICANTS
NZT POWER LTD. AND NZNS STORAGE LTD.

KEY

- Order Limits (Site Boundary)
- Mean Low Water Springs
- Areas within which each Work Number may be constructed.
- Work No. 10 - Access and Highway Improvements



THE NET ZERO TEESIDE ORDER 20(XX)

REGULATION 5(2)(j) - INFRASTRUCTURE PLANNING (APPLICATIONS: PRESCRIBED FORMS AND PROCEDURES) REGULATIONS 2009

DOCUMENT REF. 4.4

TITLE
WORKS PLAN, DOCUMENT REF. 4.4
WORK NUMBER 10 - ACCESS AND HIGHWAY IMPROVEMENTS

REFERENCE
NET_APRIL22_DCO_4.4_v3

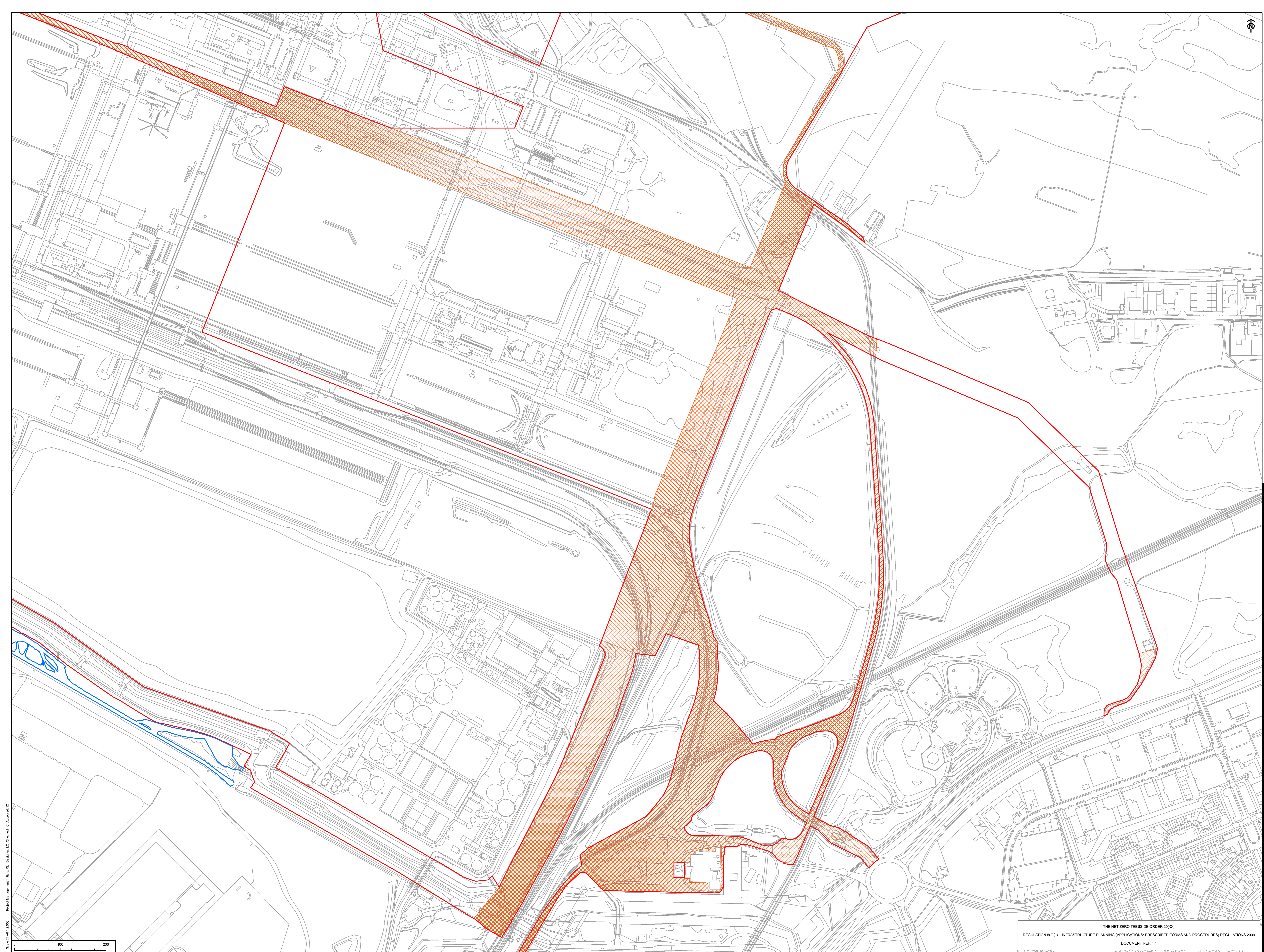
SHEET NUMBER
27 of 31

DATE
APRIL 2022

Scale 0 100 200 m

Project Management: Ian Hill, RL, Designer: CC, Checker: CC, Approver: CC

Contains Ordnance Survey Data © Crown copyright and database rights 2022. Ordnance Survey 01000016193.



AECOM

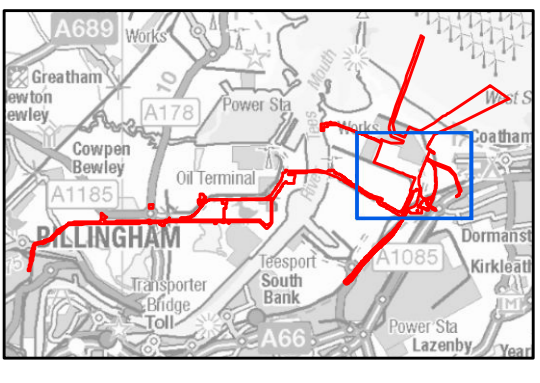
PROJECT
NET ZERO TEESIDE PROJECT

CLIENT
NZT POWER LTD. AND NZNS STORAGE LTD.

APPLICANTS
Net Zero Teeside

KEY

- Order Limits (Site Boundary)
- Mean Low Water Springs
- Areas within which each Work Number may be constructed
- Work No. 10 - Access and Highway Improvements



TITLE
WORKS PLAN, DOCUMENT REF. 4.4
WORK NUMBER 10 - ACCESS AND HIGHWAY IMPROVEMENTS

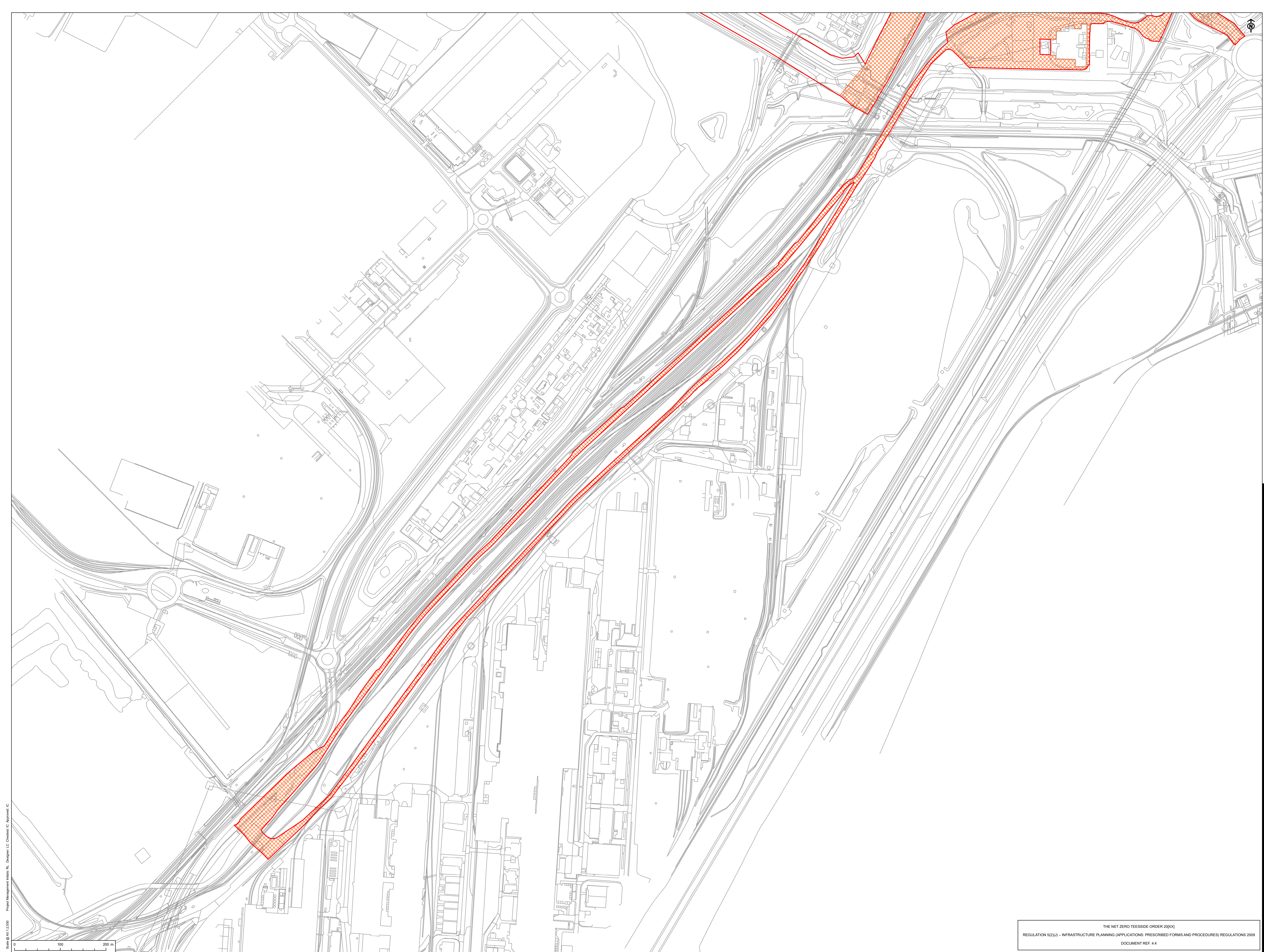
REFERENCE
REGULATION 5(2)(j) - INFRASTRUCTURE PLANNING (APPLICATIONS: PRESCRIBED FORMS AND PROCEDURES) REGULATIONS 2009
NZT_APRIL22_DCO_4.4_v3
DOCUMENT REF. 4.4

SHEET NUMBER
28 of 31

DATE
APRIL 2022

Scale: 1:500
0 100 200 m
Contains Ordnance Survey Data © Crown copyright and database rights 2022. Ordnance Survey 0100031613.

THE NET ZERO TEESIDE ORDER 20(XX)
REGULATION 5(2)(j) - INFRASTRUCTURE PLANNING (APPLICATIONS: PRESCRIBED FORMS AND PROCEDURES) REGULATIONS 2009
DOCUMENT REF. 4.4



AECOM

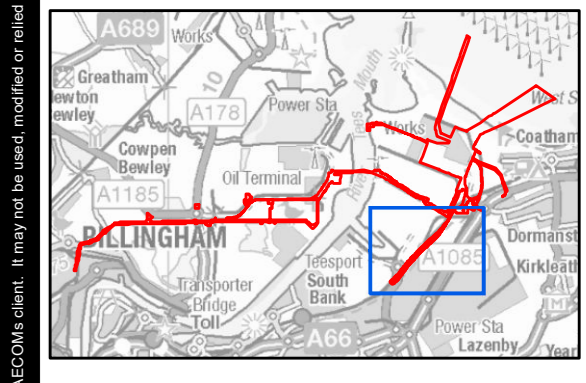
PROJECT
NET ZERO TEESIDE PROJECT

Net Zero Teeside

APPLICANTS
NZT POWER LTD. AND NZNS STORAGE LTD.

KEY

- Order Limits (Site Boundary)
- Areas within which each Work Number may be constructed:
- Work No. 10 - Access and Highway Improvements



THE NET ZERO TEESIDE ORDER 20(X)

REGULATION 5(2)(j) - INFRASTRUCTURE PLANNING (APPLICATIONS: PRESCRIBED FORMS AND PROCEDURES) REGULATIONS 2009

DOCUMENT REF. 4.4

TITLE
WORKS PLAN, DOCUMENT REF. 4.4

WORK NUMBER 10 - ACCESS AND HIGHWAY IMPROVEMENTS

REFERENCE
NZT_APRIL22_DCO_4.4_v3

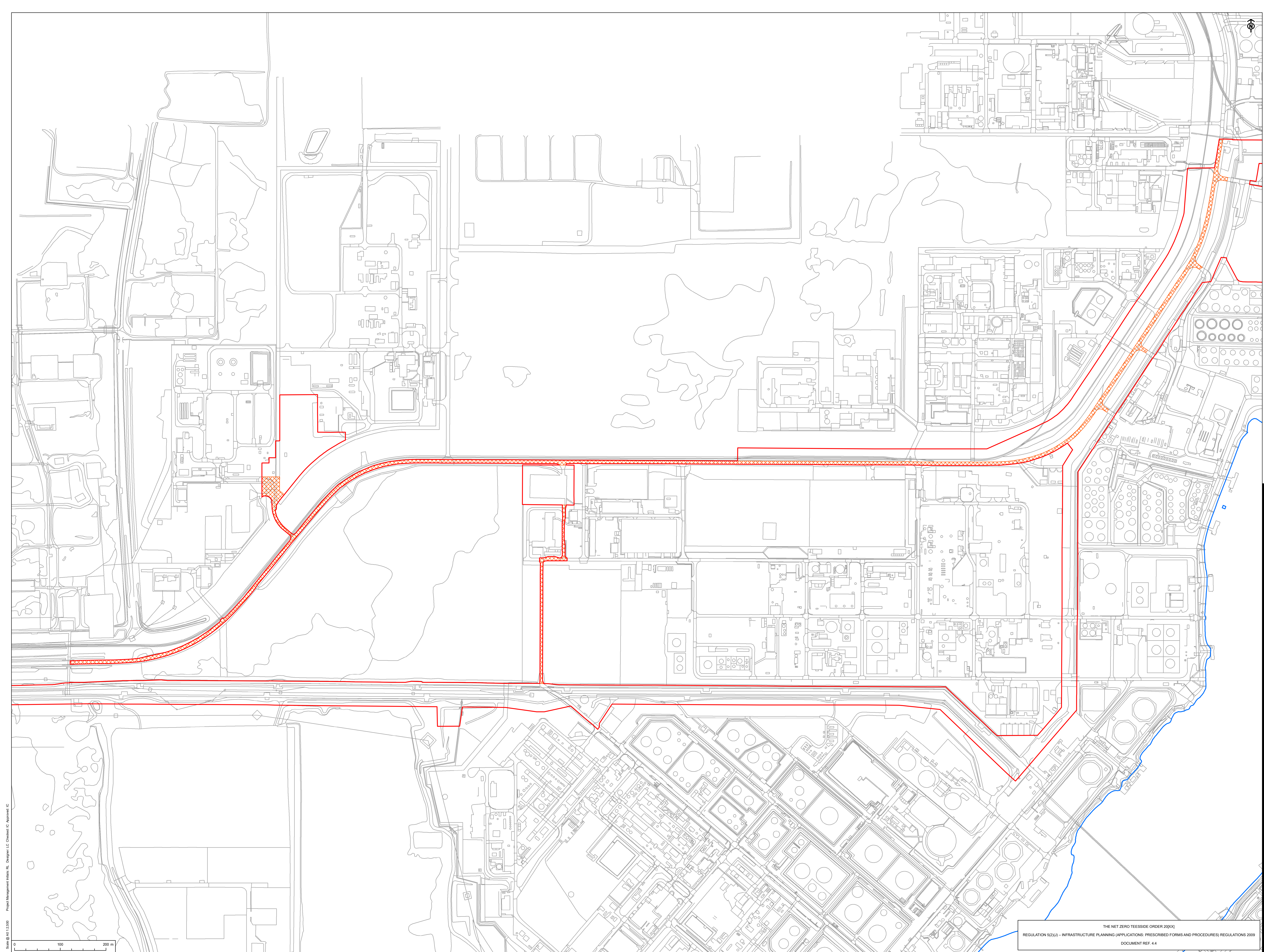
SHEET NUMBER
29 of 31

DATE
APRIL 2022

Scale @ 1:12,500

0 100 200 m

Contains Ordnance Survey Data © Crown copyright and database rights 2022 Ordnance Survey 0100031618.



AECOM

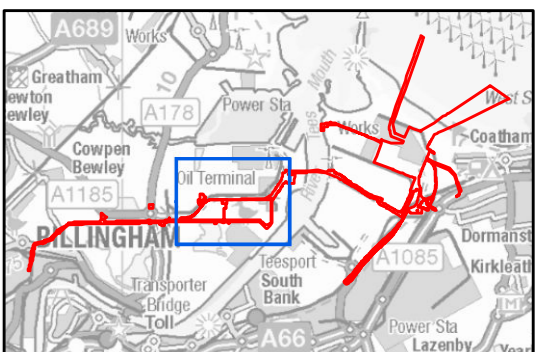
PROJECT
NET ZERO TEESIDE PROJECT

Net Zero Teesside

APPLICANTS
NZT POWER LTD. AND NZNS STORAGE LTD.

KEY

- Order Limits (Site Boundary)
- Mean Low Water Springs
- Areas within which each Work Number may be constructed:
- Work No. 10 - Access and Highway Improvements



THE NET ZERO TEESIDE ORDER 20(XX)

REGULATION 5(2)(j) - INFRASTRUCTURE PLANNING (APPLICATIONS: PRESCRIBED FORMS AND PROCEDURES) REGULATIONS 2009

DOCUMENT REF. 4.4

TITLE
WORKS PLAN, DOCUMENT REF. 4.4
WORK NUMBER 10 - ACCESS AND HIGHWAY IMPROVEMENTS

REFERENCE
NETZ_APRIL22_DCO_4.4_v3

SHEET NUMBER
30 of 31

DATE
APRIL 2022

Project Management: Ian Hill, RL, Designer: CC Chevalier, C. Approved: CC
 Scale: 1:500
 Contains Ordnance Survey Data © Crown copyright and database rights 2022. Ordnance Survey 0100031613.



AECOM

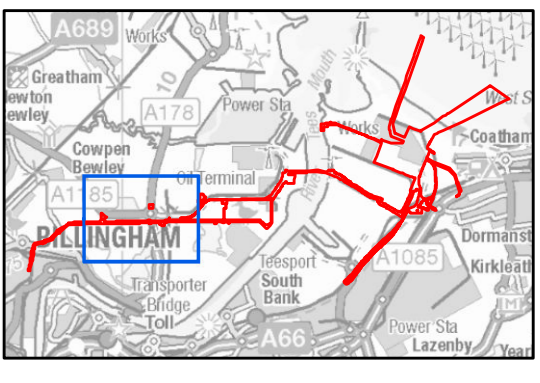
PROJECT
NET ZERO TEESIDE PROJECT

CLIENT
Net Zero Teesside

APPLICANTS
NZT POWER LTD. AND NZNS STORAGE LTD.

KEY

- Order Limits (Site Boundary)
- Areas within which each Work Number may be constructed.
- Work No. 10 - Access and Highway Improvements



THE NET ZERO TEESIDE ORDER 20(XX)

REGULATION 5(2)(j) - INFRASTRUCTURE PLANNING (APPLICATIONS: PRESCRIBED FORMS AND PROCEDURES) REGULATIONS 2009

DOCUMENT REF. 4.4

TITLE
WORKS PLAN, DOCUMENT REF. 4.4

WORK NUMBER 10 - ACCESS AND HIGHWAY IMPROVEMENTS

REFERENCE
NZT_APRIL22_DCO_4.4_v3

SHEET NUMBER
31 of 31

DATE
APRIL 2022

Scale 1:5000
0 100 200 m

Project Management: Ian Hill, RL, Designer: CC, Checker: JC, Approver: JC

Contains Ordnance Survey Data © Crown copyright and database rights 2022. Ordnance Survey 010000316193.